



Code: UKCAL-CWF-CON-EIA-RPT-00007-7C07

Volume 7C Caledonia North Appendices

Appendix 12-3 Seascape, Landscape and Visual Impact Assessment Visualisations
(Part 2)

Caledonia Offshore Wind Farm Ltd

5th Floor Atria One, 144 Morrison Street, Edinburgh, EH3 8EX

Volume 7C Appendix 12-3 Seascape, Landscape and Visual Impact Assessment Visualisations (Part 2)

| | |
|-----------------|----------------------------------|
| Code | UKCAL-CWF-CON-EIA-RPT-00007-7C07 |
| Revision | Issued |
| Date | 18 October 2024 |

List of Figures

Viewpoint locations are presented in Volume 7C, Appendix 12-2: Seascape, Landscape and Visual Impact Assessment Figures.

Figure 12–6: Viewpoint 6: Sarclet (Sarclet Haven Info Board).

Figure 12–7: Viewpoint 7: Yarrows Archaeological Trail.

Figure 12–8: Viewpoint 8: Whaligoe Steps.

Figure 12–9: Viewpoint 9: Lybster.

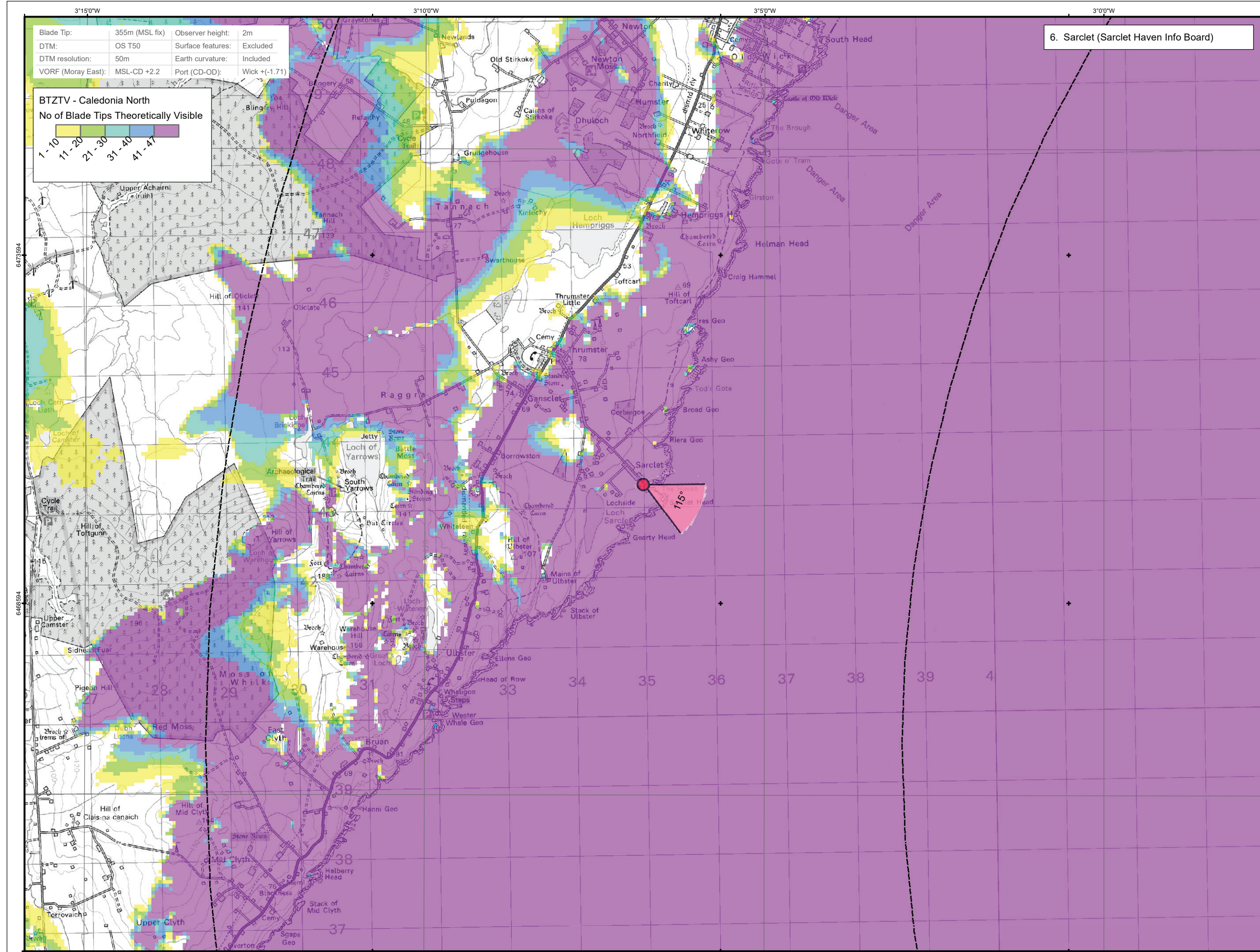
Figure 12–10: Viewpoint 10: Dunbeath.

Acronyms and Abbreviations

| | |
|--------------|--|
| BTZTV | Blade Tip Zone of Theoretical Visibility |
| OSP | Offshore Substation Platform |



Viewpoint Location Plan Baseline Panorama (90° View)
Scale: 1:200,000



Viewpoint Location Plan (53.5° View)
Scale: 1:50,000

90°Field of View

53.5°Field of View

Caledonia North Fixed

OSP

Caledonia North

Caledonia South

Offshore and Onshore Export Cable Corridor

10km Radii

60km Study Area

Cumulative Windfarms Status:

Operational

Under Construction

Consented

Appeal / Application

Operational

Under Construction

Consented

Appeal / Application

SEMODnet Bathymetry Consortium (2022). EMODnet Digital Bathymetry (DTM).
© Crown copyright and database rights (2024) Ordnance Survey 0100031673.
Service Layer Credits: © OpenStreetMap (and) contributors, CC-BY-SA
Sources: ERT, GEBCO, NGA, National Geographic, Garmin, HERE, Geonames.org, and other contributors
© Caledonia Offshore Wind Farm Ltd © 2024 This document is the property of contractors and sub-contractors and shall not be reproduced or transmitted without prior written approval.

Sinclair's Bay

Wick

East Caithness

Cape Marine Protected Area

Seatrice Wind Farm

0 2 4 6 8 10 km

0 0.5 1 1.5 2 km

| | | | | | |
|-----|------------|------------|--------|--------|-----|
| 03 | 26/09/2024 | Approved | RH | LT | LT |
| G2 | 10/07/2024 | For Review | RH | LT | LT |
| G1 | 10/05/2024 | For Review | RH | LT | LT |
| REV | DATE | DOC STATUS | ORIGIN | REVIEW | APP |

CALEDONIA

Offshore Wind Farm

open

optimised environments

PART OF SLR

CONTRACTOR DRAWING NO

UKCAL1_OPN_WNF_ENV_SLV_MAP_00115

CONTRACTOR REV

03

GEODETIC PARAMETERS

WGS 1984 UTM Zone 30N (EPSG:32630)

DRAWING TITLE

Figure 12-6a - Viewpoint Plan

6. Sarclet (Sarclet Haven Info Board)

Caledonia North

STATUS

Approved

DRAWING NUMBER

N/A

SCALE

1:200,000

1:50,000

SHEET NO

06 of 22


REV

N/A

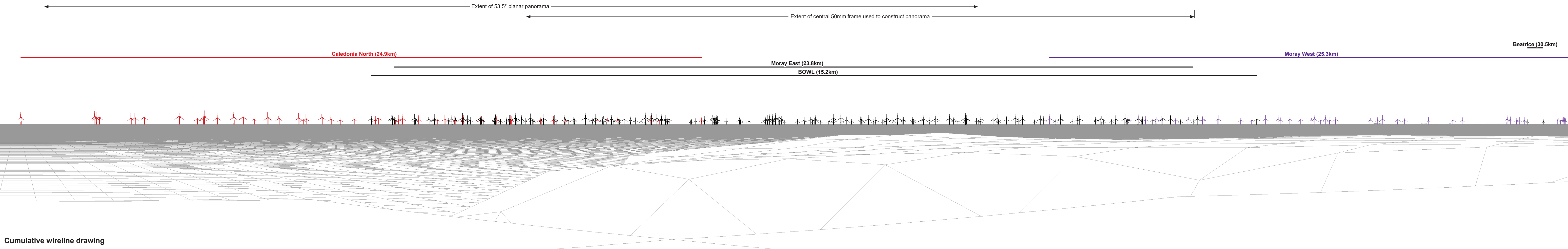


Baseline photograph

This image provides landscape and visual context only




Cumulative wireline drawing






Baseline photograph

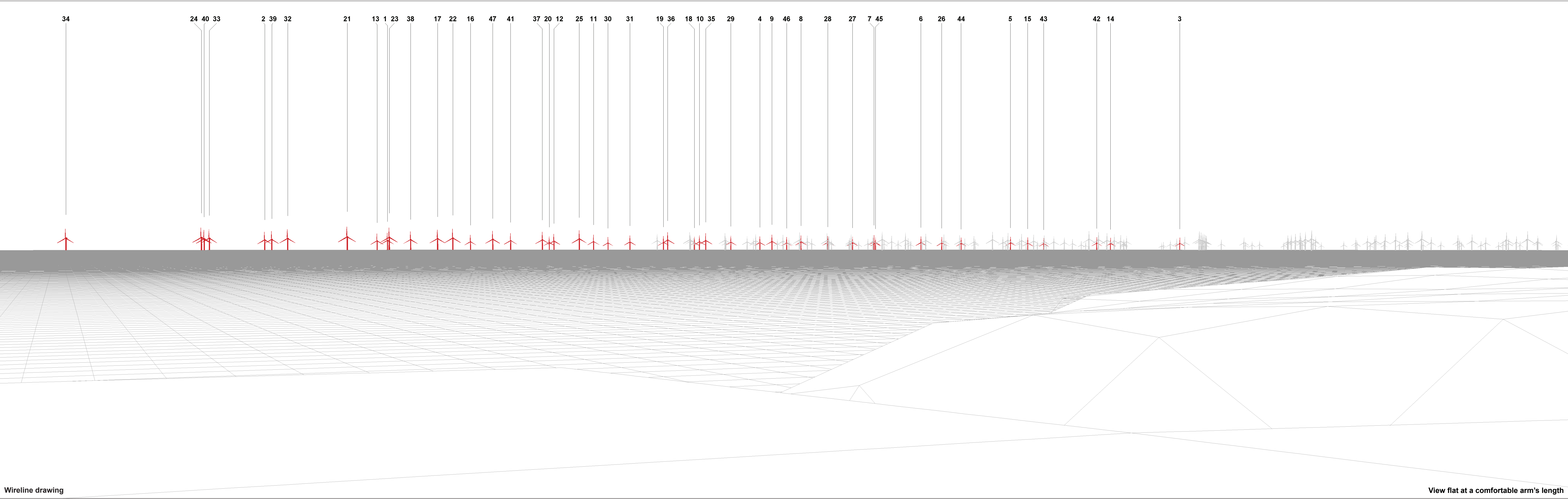
This image provides landscape and visual context only



Cumulative wireline drawing

| | | | |
|--|---|--|---|
| OS reference: 334987 E 943330 N | Horizontal field of view: 90° (cylindrical projection) | Camera: Canon EOS 5D Mark II | Figure: 12.6d Viewpoint 6: Sarclet (Sarclet Haven Info Board) Caledonia North <small>© Crown copyright, All rights reserved (2023). Licence number 0100031673</small> |
| Eye level: 40.9 mAOD | Principal distance: 522 mm | Lens: Canon EF 50mm f/1.4 | |
| Direction of view: 224° | Paper size: 841 x 297 mm (half A1) | Camera height: 1.5 m | |
| Nearest turbine: 24.85 km | Correct printed image size: 820 x 130 mm | Date and time: 16.10.2023 12:39 | |
| | | | |







Baseline photograph.

View flat at a comfortable arm's length

| | | | | | |
|--------------------|-------------------|-----------------------------|---------------------------|----------------|----------------------|
| OS reference: | 334987 E 943330 N | Horizontal field of view: | 53.5° (planar projection) | Camera: | Canon EOS 5D Mark II |
| Eye level: | 40.9 mAOD | Principal distance: | 812.5 mm | Lens: | Canon EF 50mm f/1.4 |
| Direction of view: | 115° | Paper size: | 841 x 297 mm (half A1) | Camera height: | 1.5 m |
| Nearest turbine: | 24.85 km | Correct printed image size: | 820 x 260 mm | Date and time: | 16.10.2023 12:39 |

Operational and Under Construction offshore wind farms have been photomontaged in this view.

Figure: 12.6g
Viewpoint 6: Sarclet (Sarclet Haven Info Board)
Caledonia North



Photomontage: Proposed Development.

View flat at a comfortable arm's length

| | | | | | |
|--------------------|-------------------|-----------------------------|---------------------------|----------------|----------------------|
| OS reference: | 334987 E 943330 N | Horizontal field of view: | 53.5° (planar projection) | Camera: | Canon EOS 5D Mark II |
| Eye level: | 40.9 mAOD | Principal distance: | 812.5 mm | Lens: | Canon EF 50mm f/1.4 |
| Direction of view: | 115° | Paper size: | 841 x 297 mm (half A1) | Camera height: | 1.5 m |
| Nearest turbine: | 24.85 km | Correct printed image size: | 820 x 260 mm | Date and time: | 16.10.2023 12:39 |

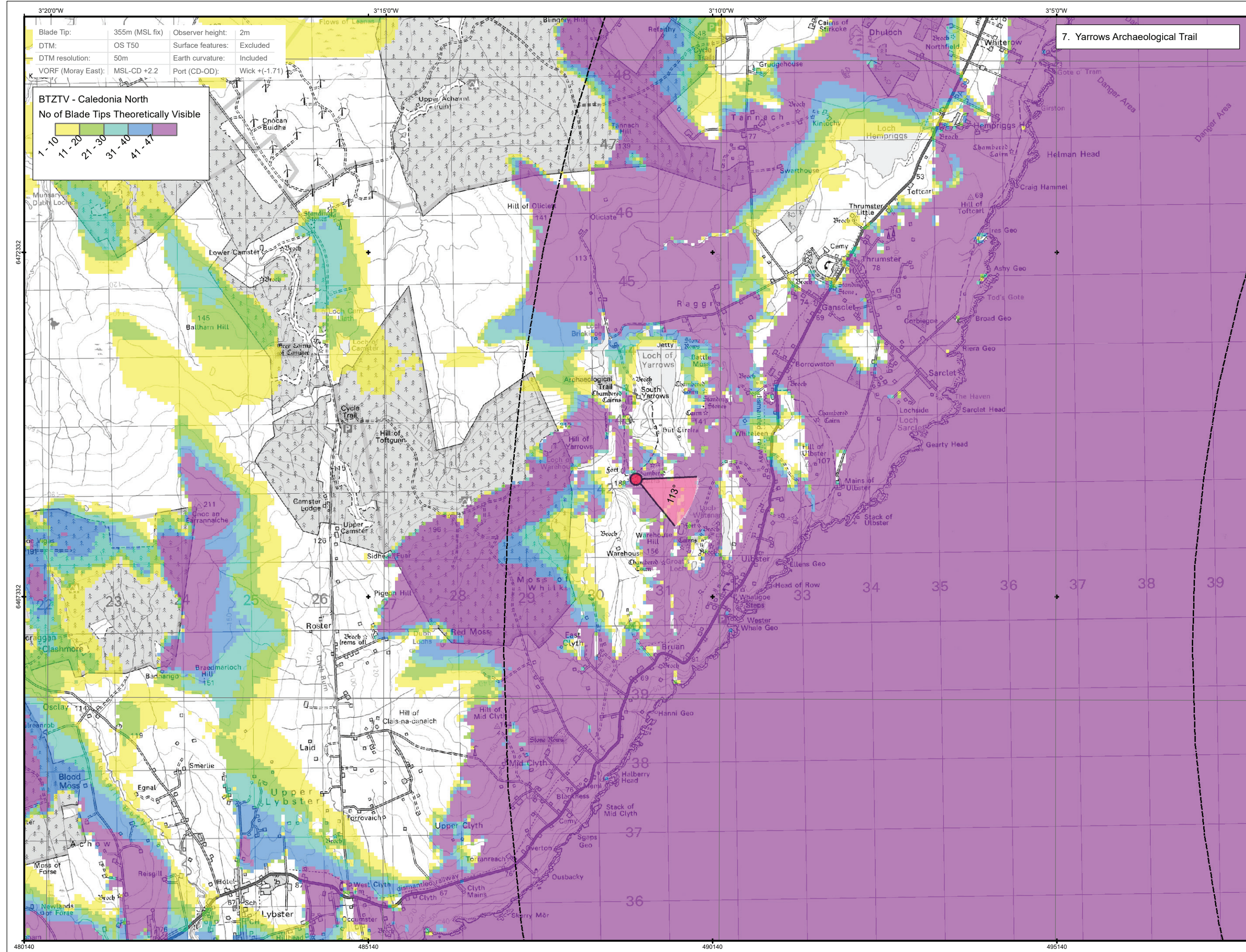
Operational and Under Construction offshore wind farms have been photomontaged in this view.

Figure: 12.6h
Viewpoint 6: Sarclet (Sarclet Haven Info Board)
Caledonia North

© Crown copyright, All rights reserved (2023). Licence number 0100031673



Viewpoint Location Plan Baseline Panorama (90° View)
Scale: 1:200,000



Viewpoint Location Plan (53.5° View)
Scale: 1:50,000

90°Field of View

53.5°Field of View

Caledonia North Fixed

OSP

Caledonia North

Caledonia South

Offshore and Onshore Export Cable Corridor

10km Radii

60km Study Area

Cumulative Windfarms Status:

Operational

Under Construction

Consented

Appeal / Application

Operational

Under Construction

Consented

Appeal / Application

SEMODnet Bathymetry Consortium (2022). EMODnet Digital Bathymetry (DTM).
© Crown copyright and database rights (2024) Ordnance Survey 0100031673.
Service Layer Credits: © OpenStreetMap (and) contributors, CC-BY-SA
Sources: Esri, GEBCO, NOAA, National Geographic, Garmin, HERE, Geonames.org, and other contributors
© Caledonia Offshore Wind Farm Ltd © 2024 This document is the property of contractors and sub-contractors and shall not be reproduced nor transmitted without prior written approval.

Sinclair's Bay

East Coshness Cliffs Marine Protected Area

Wick

78

0 2 4 6 8 10 km

0 0.5 1 1.5 2 km

| | | | | | |
|-----|------------|------------|--------|--------|-----|
| 03 | 26/09/2024 | Approved | RH | LT | LT |
| 02 | 10/07/2024 | For Review | RH | LT | LT |
| 01 | 10/05/2024 | For Review | RH | LT | LT |
| REV | DATE | DOC STATUS | ORIGIN | REVIEW | APP |

CALEDONIA

Offshore Wind Farm

open

optimised environments

PART OF SLR

CONTRACTOR DRAWING NO

UKCAL1_OPN_WNF_ENV_SLV_MAP_00116

CONTRACTOR REV

03

GEODETIC PARAMETERS

WGS 1984 UTM Zone 30N (EPSG:32630)

DRAWING TITLE

Figure 12-7a - Viewpoint Plan
7. Yarrows Archaeological Trail

Caledonia North

STATUS

Approved

SCALE

1:200,000
1:50,000

DRAWING NUMBER

N/A

SHEET NO

07 of 22


REV

N/A



Baseline photograph

This image provides landscape and visual context only




Cumulative wireline drawing



Baseline photograph

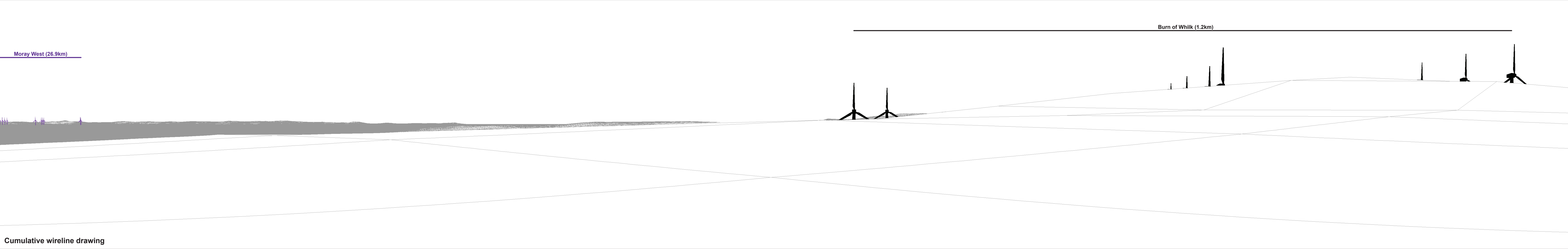
This image provides landscape and visual context only





Baseline photograph

This image provides landscape and visual context only




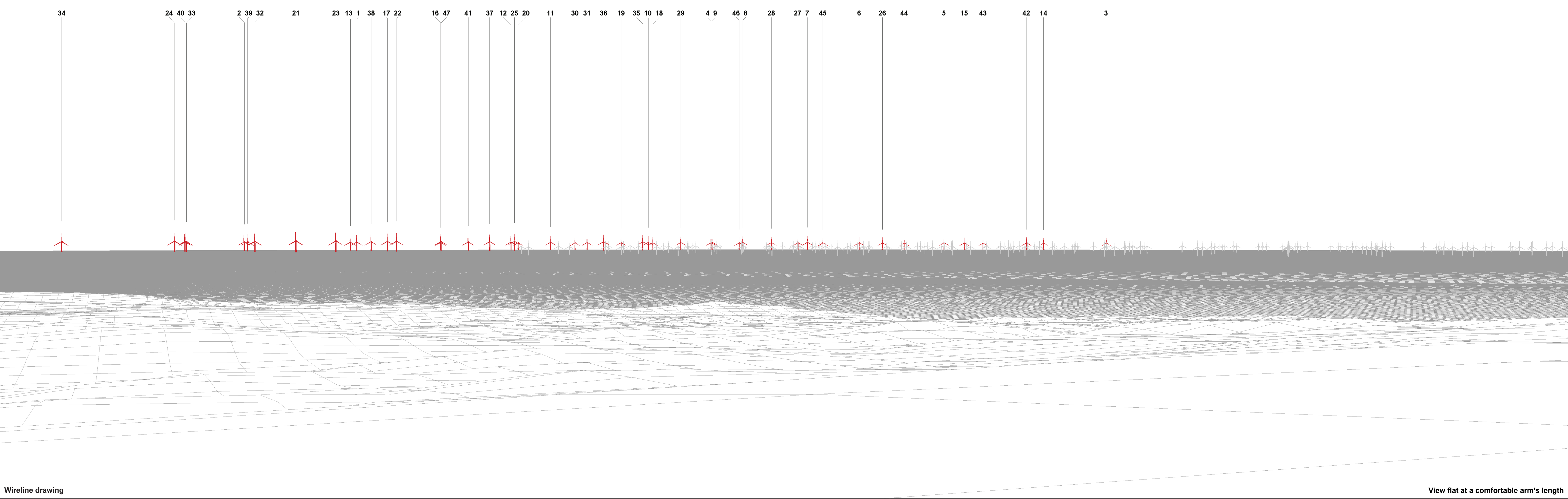
Cumulative wireline drawing



Baseline photograph

This image provides landscape and visual context only







Baseline photograph.

View flat at a comfortable arm's length

| | | | | | |
|--------------------|-------------------|-----------------------------|---------------------------|----------------|----------------------|
| OS reference: | 330611 E 942133 N | Horizontal field of view: | 53.5° (planar projection) | Camera: | Canon EOS 5D Mark II |
| Eye level: | 182.1 mAOD | Principal distance: | 812.5 mm | Lens: | Canon EF 50mm f/1.4 |
| Direction of view: | 113° | Paper size: | 841 x 297 mm (half A1) | Camera height: | 1.5 m |
| Nearest turbine: | 29.04 km | Correct printed image size: | 820 x 260 mm | Date and time: | 11.12.2023 13:02 |

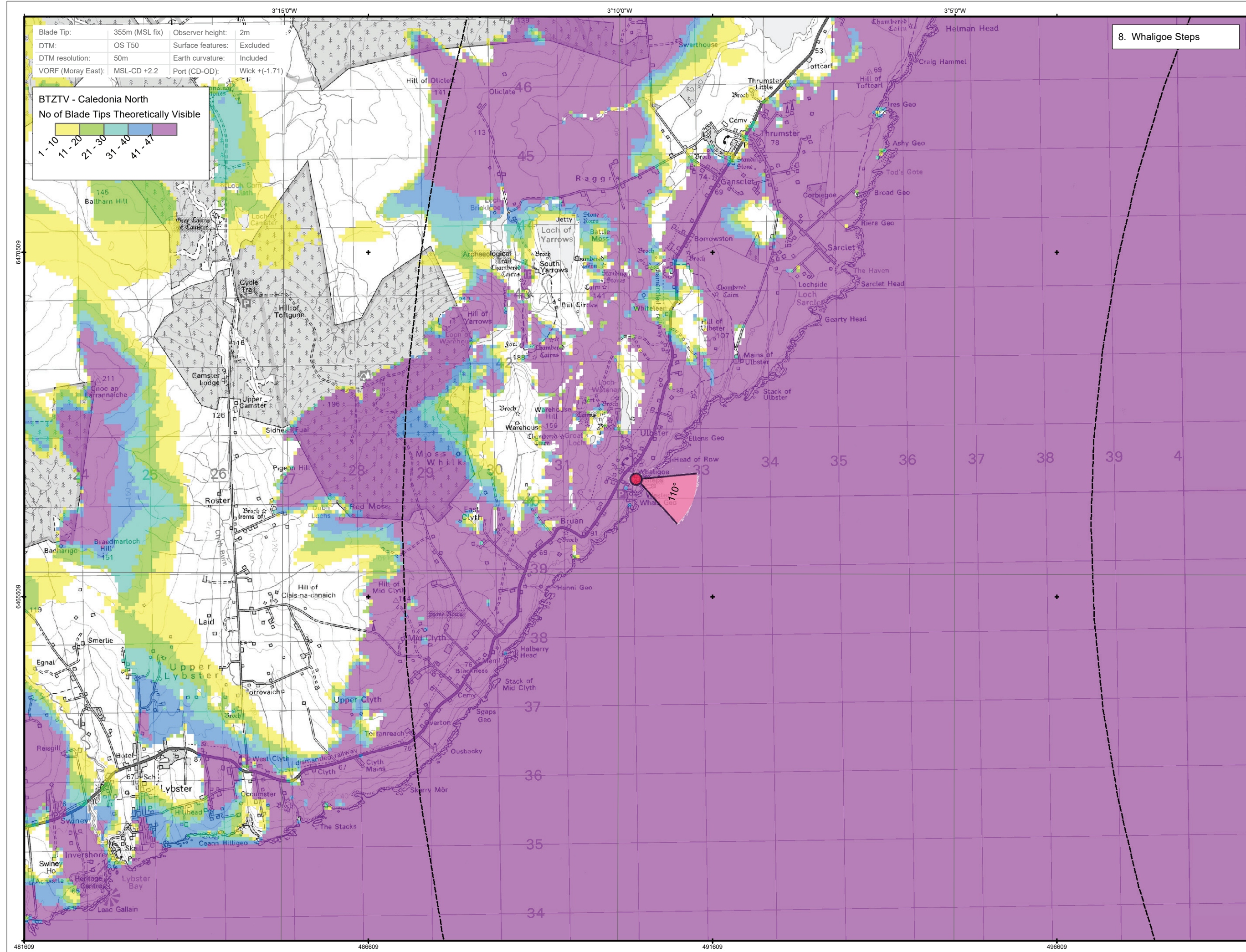
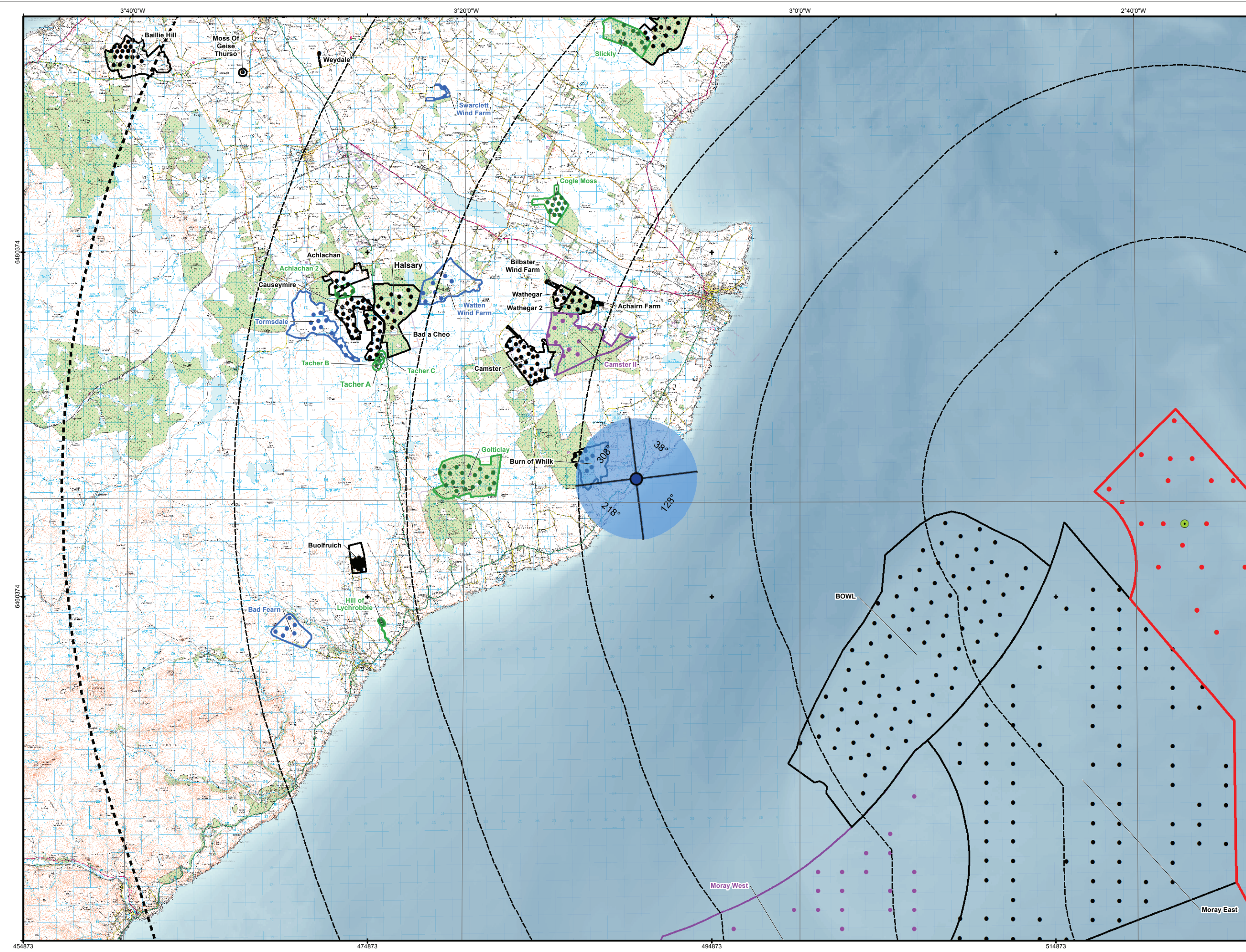
Operational and Under Construction offshore wind farms have been photomontaged in this view.

Figure: 12.7g
Viewpoint 7: Yarrows Archaeological Trail
Caledonia North



| | | | | | |
|--------------------|-------------------|-----------------------------|---------------------------|----------------|----------------------|
| OS reference: | 330611 E 942133 N | Horizontal field of view: | 53.5° (planar projection) | Camera: | Canon EOS 5D Mark II |
| Eye level: | 182.1 mAOD | Principal distance: | 812.5 mm | Lens: | Canon EF 50mm f/1.4 |
| Direction of view: | 113° | Paper size: | 841 x 297 mm (half A1) | Camera height: | 1.5 m |
| Nearest turbine: | 29.04 km | Correct printed image size: | 820 x 260 mm | Date and time: | 11.12.2023 13:02 |

Operational and Under Construction offshore wind farms have been photomontaged in this view.



90°Field of View

53.5°Field of View

Caledonia North Fixed

OSP

Caledonia North

Caledonia South

Offshore and Onshore Export Cable Corridor

10km Radii

60km Study Area

Cumulative Windfarms Status:

Operational

Under Construction

Consented

Appeal / Application

Operational

Under Construction

Consented

Appeal / Application

SEMODnet Bathymetry Consortium (2022). EMODnet Digital Bathymetry (DTM).
© Crown copyright and database rights (2024) Ordnance Survey 0100031673.
Service Layer Credits: © OpenStreetMap (and) contributors, CC-BY-SA
Sources: ERI, GEBCO, NOAA, National Geographic, Garmin, HERE, Geonames.org, and other contributors
© Caledonia Offshore Wind Farm Ltd © 2024 This document is the property of contractors and sub-contractors and shall not be reproduced or transmitted without prior written approval.

0 2 4 6 8 10 km

0 0.5 1 1.5 2 km

| | | | | | |
|-----|------------|------------|--------|--------|-----|
| 03 | 26/09/2024 | Approved | RH | LT | LT |
| 02 | 10/07/2024 | For Review | RH | LT | LT |
| 01 | 10/05/2024 | For Review | RH | LT | LT |
| REV | DATE | DOC STATUS | ORIGIN | REVIEW | APP |

CALEDONIA

Offshore Wind Farm

open

optimised environments

PART OF SLR

CONTRACTOR DRAWING NO
UKCAL1_OPN_WNF_ENV_SLV_MAP_00117

CONTRACTOR REV
03

GEODETIC PARAMETERS
WGS 1984 UTM Zone 30N (EPSG:32630)

DRAWING TITLE
Figure 12-8a - Viewpoint Plan
8. Whalgie Steps

Caledonia North

STATUS
Approved

DRAWING NUMBER
N/A

SCALE
1:200,000
1:50,000


SHEET NO
08 of 22

REV
N/A



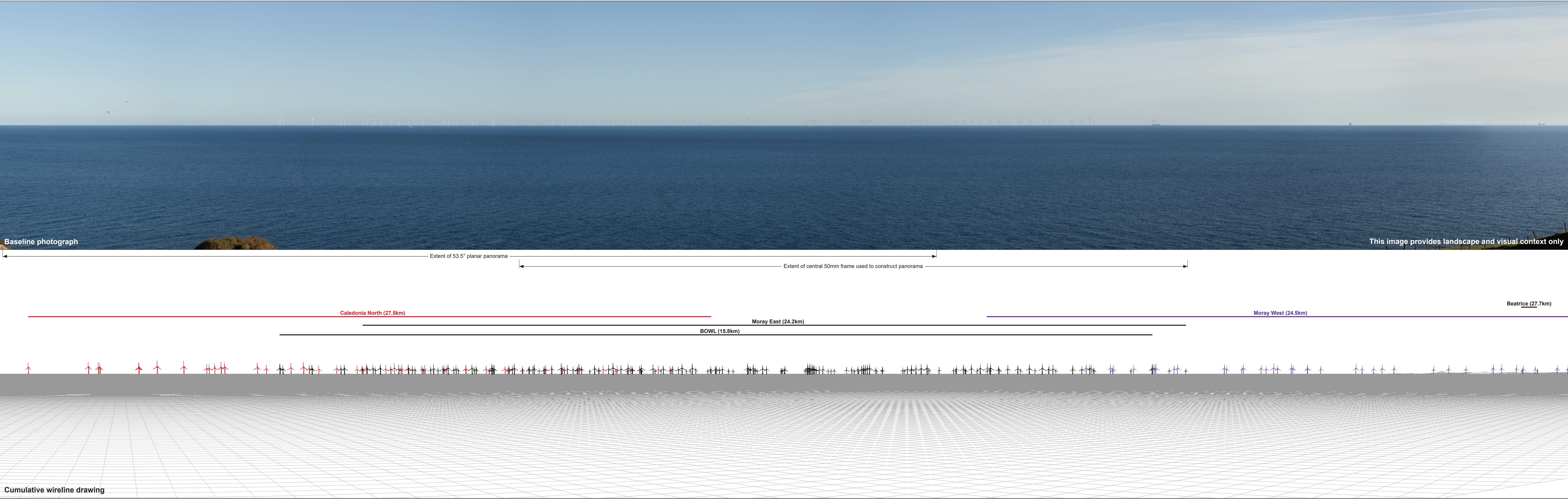
Baseline photograph

This image provides landscape and visual context only



Cumulative wireline drawing

| | | | | | | |
|--------------------|-------------------|-----------------------------|------------------------------|----------------|----------------------|-----------------------------|
| OS reference: | 332053 E 940288 N | Horizontal field of view: | 90° (cylindrical projection) | Camera: | Canon EOS 5D Mark II | Figure: 12.8b |
| Eye level: | 64.8 mAOD | Principal distance: | 522 mm | Lens: | Canon EF 50mm f/1.4 | Viewpoint 8: Whaligoe Steps |
| Direction of view: | 38° | Paper size: | 841 x 297 mm (half A1) | Camera height: | 1.5 m | Caledonia North |
| Nearest turbine: | 27.47 km | Correct printed image size: | 820 x 130 mm | Date and time: | 17.10.2023 14:16 | |



| | | |
|--|---|--|
| OS reference: 332053 E 940288 N | Horizontal field of view: 90° (cylindrical projection) | Camera: Canon EOS 5D Mark II |
| Eye level: 64.8 mAOD | Principal distance: 522 mm | Lens: Canon EF 50mm f/1.4 |
| Direction of view: 128° | Paper size: 841 x 297 mm (half A1) | Camera height: 1.5 m |
| Nearest turbine: 27.47 km | Correct printed image size: 820 x 130 mm | Date and time: 17.10.2023 14:16 |


Figure: 12.8c
Viewpoint 8: Whaligoe Steps
Caledonia North

© Crown copyright. All rights reserved (2023). Licence number 0100031673



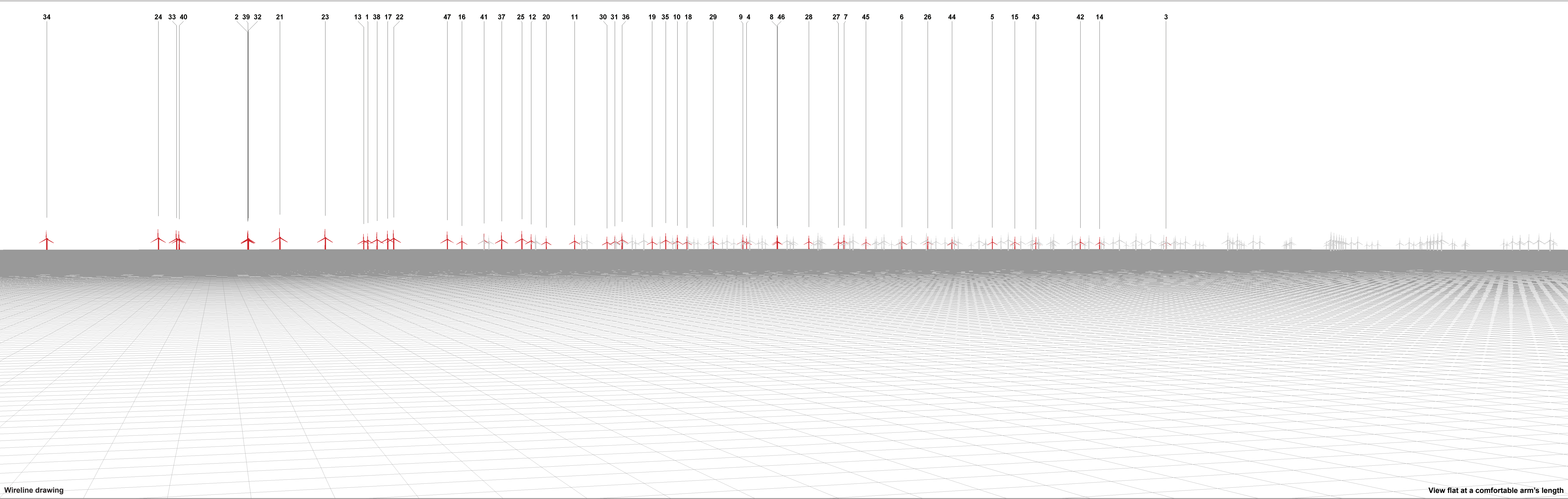
Baseline photograph

This image provides landscape and visual context only



| | | | | | | |
|--------------------|-------------------|-----------------------------|------------------------------|----------------|----------------------|-----------------------------|
| OS reference: | 332053 E 940288 N | Horizontal field of view: | 90° (cylindrical projection) | Camera: | Canon EOS 5D Mark II | Figure: 12.8d |
| Eye level: | 64.8 mAOD | Principal distance: | 522 mm | Lens: | Canon EF 50mm f/1.4 | Viewpoint 8: Whaligoe Steps |
| Direction of view: | 218° | Paper size: | 841 x 297 mm (half A1) | Camera height: | 1.5 m | Caledonia North |
| Nearest turbine: | 27.47 km | Correct printed image size: | 820 x 130 mm | Date and time: | 17.10.2023 14:16 | |







Baseline photograph.

View flat at a comfortable arm's length

| | | | | | |
|--------------------|-------------------|-----------------------------|---------------------------|----------------|----------------------|
| OS reference: | 332053 E 940288 N | Horizontal field of view: | 53.5° (planar projection) | Camera: | Canon EOS 5D Mark II |
| Eye level: | 64.8 mAOD | Principal distance: | 812.5 mm | Lens: | Canon EF 50mm f/1.4 |
| Direction of view: | 110° | Paper size: | 841 x 297 mm (half A1) | Camera height: | 1.5 m |
| Nearest turbine: | 27.47 km | Correct printed image size: | 820 x 260 mm | Date and time: | 17.10.2023 14:16 |

Operational and Under Construction offshore wind farms
have been photomontaged in this view.

Figure: 12.8g
Viewpoint 8: Whaligoe Steps
Caledonia North



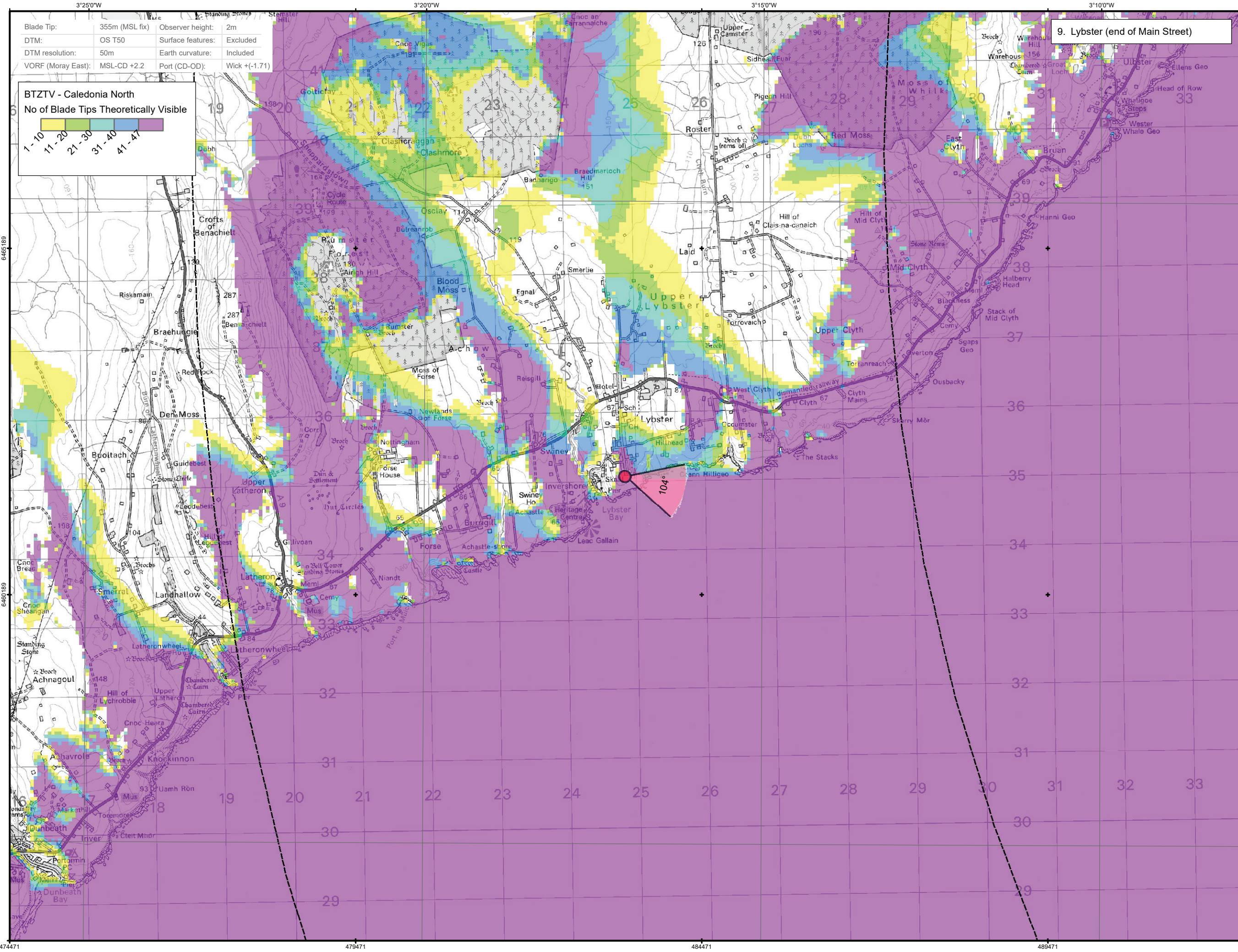
| | | | | | |
|---------------------------|-------------------|------------------------------------|---------------------------|-----------------------|----------------------|
| OS reference: | 332053 E 940288 N | Horizontal field of view: | 53.5° (planar projection) | Camera: | Canon EOS 5D Mark II |
| Eye level: | 64.8 mAOD | Principal distance: | 812.5 mm | Lens: | Canon EF 50mm f/1.4 |
| Direction of view: | 110° | Paper size: | 841 x 297 mm (half A1) | Camera height: | 1.5 m |
| Nearest turbine: | 27.47 km | Correct printed image size: | 820 x 260 mm | Date and time: | 17.10.2023 14:16 |

**Operational and Under Construction offshore wind farms
have been photomontaged in this view.**

Figure: 12.8h
Viewpoint 8: Whaligoe Steps
Caledonia North
© Crown copyright, All rights reserved (2023). Licence number 0100031673



Viewpoint Location Plan Baseline Panorama (90° View)
Scale: 1:200,000



Viewpoint Location Plan (53.5° View)
Scale: 1:50,000

90°Field of View

53.5°Field of View

Caledonia North Fixed

OSP

Caledonia North

Caledonia South

Offshore and Onshore Export Cable Corridor

10km Radii

60km Study Area

Cumulative Windfarms Status:

Operational

Under Construction

Consented

Appeal / Application

Inactive / Decommissioned

Operational

Under Construction

Consented

Appeal / Application

Inactive / Decommissioned

SEMODnet Bathymetry Consortium (2022). EMODnet Digital Bathymetry (DTM).
© Crown copyright and database rights (2024) Ordnance Survey 010031673.
Service Layer Credits: © OpenStreetMap (and) contributors, CC-BY-SA
Sources: Esri, GEBCO, NGA, National Geographic, Garmin, HERE, Geonames.org, and other contributors
© Caledonia Offshore Wind Farm Ltd © 2024 This document is the property of contractors and sub-contractors and shall not be reproduced or transmitted without prior written approval.

East Calthness Cliffs Marine Protected Area

0 2 4 6 8 10 km

0 0.5 1 1.5 2 km

| | | | | | |
|-----|------------|------------|--------|--------|-----|
| 03 | 26/09/2024 | Approved | RH | LT | LT |
| 02 | 10/07/2024 | For Review | RH | LT | LT |
| 01 | 10/05/2024 | For Review | RH | LT | LT |
| REV | DATE | DOC STATUS | ORIGIN | REVIEW | APP |

CALEDONIA Offshore Wind Farm

open optimised environments PART OF SLR

CONTRACTOR DRAWING NO
UKCAL1_OPN_WNF_ENV_SLV_MAP_00118

CONTRACTOR REV
03

GEODETIC PARAMETERS
WGS 1984 UTM Zone 30N (EPSG:32630)

DRAWING TITLE
Figure 12-9a - Viewpoint Plan
9. Lybster (end of Main Street)

Caledonia North

STATUS
Approved

DRAWING NUMBER
N/A

SCALE
1:200,000
1:50,000

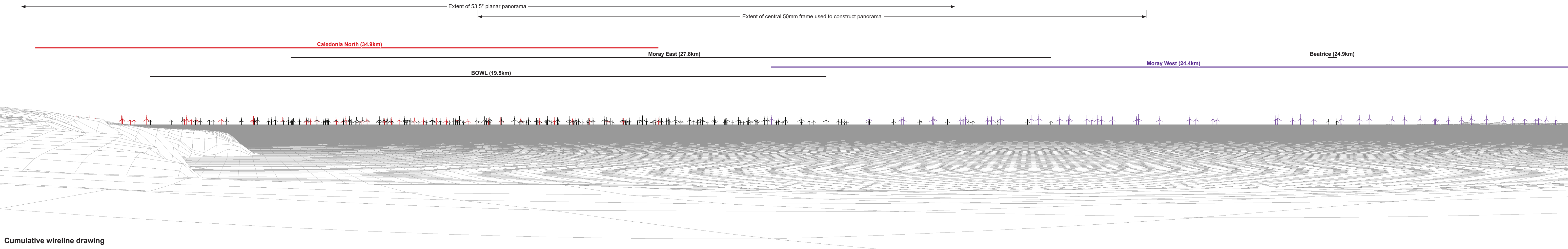
SHEET NO
09 of 22

N/A



Baseline photograph

This image provides landscape and visual context only




Cumulative wireline drawing

| | | | | | | |
|---|--|--|--|--|--|---|
| OS reference: Eye level: Direction of view: Nearest turbine: | 324836 E 935074 N 57.7 mAOD 121° 34.93 km | Horizontal field of view: Principal distance: Paper size: Correct printed image size: | 90° (cylindrical projection) 522 mm 841 x 297 mm (half A1) 820 x 130 mm | Camera: Lens: Camera height: Date and time: | Canon EOS 5D Mark II Canon EF 50mm f/1.4 1.5 m 16.10.2023 12:08 | Figure: 12.9b Viewpoint 9: Lybster (end of Main Street) Caledonia North |
| | | | | | | |
| | | | | | | |
| | | | | | | |
| | | | | | | |



Baseline photograph

This image provides landscape and visual context only




Cumulative wireline drawing



Baseline photograph

This image provides landscape and visual context only



Cumulative wireline drawing



Baseline photograph

This image provides landscape and visual context only

Golticlay (4.9km)



Burn of Whilk (7.2km)



Cumulative wireline drawing

OS reference: 324836 E 935074 N
Eye level: 57.7 mAOD
Direction of view: 31°
Nearest turbine: 34.93 km

Horizontal field of view: 90° (cylindrical projection)
Principal distance: 522 mm
Paper size: 841 x 297 mm (half A1)
Correct printed image size: 820 x 130 mm

Camera: Canon EOS 5D Mark II
Lens: Canon EF 50mm f/1.4
Camera height: 1.5 m
Date and time: 16.10.2023 12:08

Figure: 12.9e
Viewpoint 9: Lybster (end of Main Street)
Caledonia North
© Crown copyright. All rights reserved (2023). Licence number 0100031673



Baseline photograph.

View flat at a comfortable arm's length


| | | | | | | | |
|--|-------------------|------------------------------------|---------------------------|-----------------------|----------------------|---|--|
| OS reference: | 324836 E 935074 N | Horizontal field of view: | 53.5° (planar projection) | Camera: | Canon EOS 5D Mark II | Operational and Under Construction offshore wind farms have been photomontaged in this view. | Figure: 12.9g |
| Eye level: | 57.7 mAOD | Principal distance: | 812.5 mm | Lens: | Canon EF 50mm f/1.4 | | |
| Direction of view: | 104° | Paper size: | 841 x 297 mm (half A1) | Camera height: | 1.5 m | | |
| Nearest turbine: | 34.93 km | Correct printed image size: | 820 x 260 mm | Date and time: | 16.10.2023 12:08 | | |
| Viewpoint 9: Lybster (end of Main Street) Caledonia North | | | | | | | © Crown copyright. All rights reserved (2023). Licence number 0100031673 |




Photomontage: Proposed Development.

View flat at a comfortable arm's length


| | | | | | | | |
|---------------------------|-------------------|------------------------------------|---------------------------|-----------------------|----------------------|---|---|
| OS reference: | 324836 E 935074 N | Horizontal field of view: | 53.5° (planar projection) | Camera: | Canon EOS 5D Mark II | Operational and Under Construction offshore wind farms have been photomontaged in this view. | Figure: 12.9h Viewpoint 9: Lybster (end of Main Street) Caledonia North <small>© Crown copyright. All rights reserved (2023). Licence number 0100031673</small> |
| Eye level: | 57.7 mAOD | Principal distance: | 812.5 mm | Lens: | Canon EF 50mm f/1.4 | | |
| Direction of view: | 104° | Paper size: | 841 x 297 mm (half A1) | Camera height: | 1.5 m | | |
| Nearest turbine: | 34.93 km | Correct printed image size: | 820 x 260 mm | Date and time: | 16.10.2023 12:08 | | |
| | | | | | | | |







This image provides landscape and visual context only





Baseline photograph

This image provides landscape and visual context only

Golticlay (4.9km)



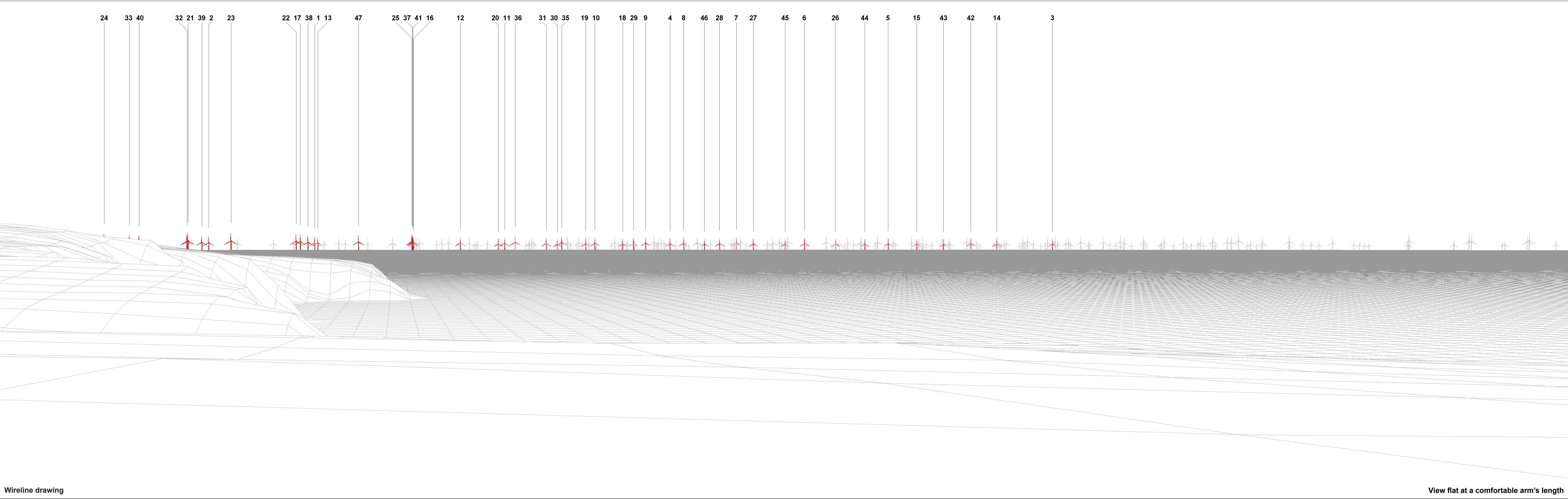
Burn of Whilk (7.2km)



Cumulative wireline drawing

| | | | | | |
|--------------------|-------------------|-----------------------------|------------------------------|----------------|----------------------|
| OS reference: | 324836 E 935074 N | Horizontal field of view: | 90° (cylindrical projection) | Camera: | Canon EOS 5D Mark II |
| Eye level: | 57.7 mAOD | Principal distance: | 522 mm | Lens: | Canon EF 50mm f/1.4 |
| Direction of view: | 31° | Paper size: | 841 x 297 mm (half A1) | Camera height: | 1.5 m |
| Nearest turbine: | 34.93 km | Correct printed image size: | 820 x 130 mm | Date and time: | 17.10.2023 19:00 |

Figure: 12.9I
Viewpoint 9: Lybster (end of Main Street)
Caledonia North
© Crown copyright, All rights reserved (2023). Licence number 0100031673



Wireline drawing

View flat at a comfortable arm's length



Baseline photograph.

View flat at a comfortable arm's length

| | | | | | |
|--------------------|-------------------|-----------------------------|---------------------------|----------------|----------------------|
| OS reference: | 324836 E 935074 N | Horizontal field of view: | 53.5° (planar projection) | Camera: | Canon EOS 5D Mark II |
| Eye level: | 57.7 mAOD | Principal distance: | 812.5 mm | Lens: | Canon EF 50mm f/1.4 |
| Direction of view: | 104° | Paper size: | 841 x 297 mm (half A1) | Camera height: | 1.5 m |
| Nearest turbine: | 34.93 km | Correct printed image size: | 820 x 260 mm | Date and time: | 17.10.2023 19:00 |

Operational and Under Construction offshore wind farms
have been photomontaged in this view.



Photomontage: Proposed Development.

View flat at a comfortable arm's length

| | | | | | | | |
|---------------------------|-------------------|------------------------------------|---------------------------|-----------------------|----------------------|---|---|
| OS reference: | 324836 E 935074 N | Horizontal field of view: | 53.5° (planar projection) | Camera: | Canon EOS 5D Mark II | Operational and Under Construction offshore wind farms have been photomontaged in this view. | Figure: 12.9c Viewpoint 9: Lybster (end of Main Street) Caledonia North <small>© Crown copyright. All rights reserved (2023). Licence number 0100031673</small> |
| Eye level: | 57.7 mAOD | Principal distance: | 812.5 mm | Lens: | Canon EF 50mm f/1.4 | | |
| Direction of view: | 104° | Paper size: | 841 x 297 mm (half A1) | Camera height: | 1.5 m | | |
| Nearest turbine: | 34.93 km | Correct printed image size: | 820 x 260 mm | Date and time: | 17.10.2023 19:00 | | |

Caledonia Offshore Wind Farm
5th Floor, Atria One
144 Morrison Street
Edinburgh
EH3 8EX

www.caledoniaoffshorewind.com

