



**Code:** UKCAL-CWF-CON-EIA-RPT-00007-7E28

## **Volume 7E Proposed Development (Onshore) Appendices**

Appendix 5-1 Historic Environment Desk-based Assessment  
Annex 5 Supporting Figures

**Caledonia Offshore Wind Farm Ltd**

5th Floor Atria One, 144 Morrison Street, Edinburgh, EH3 8EX

# Volume 7E Appendix 5-1 Annex 5

## Supporting Figures

<b>Code</b>	UKCAL-CWF-CON-EIA-RPT-00007-7E28
<b>Revision</b>	Issued
<b>Date</b>	18 October 2024



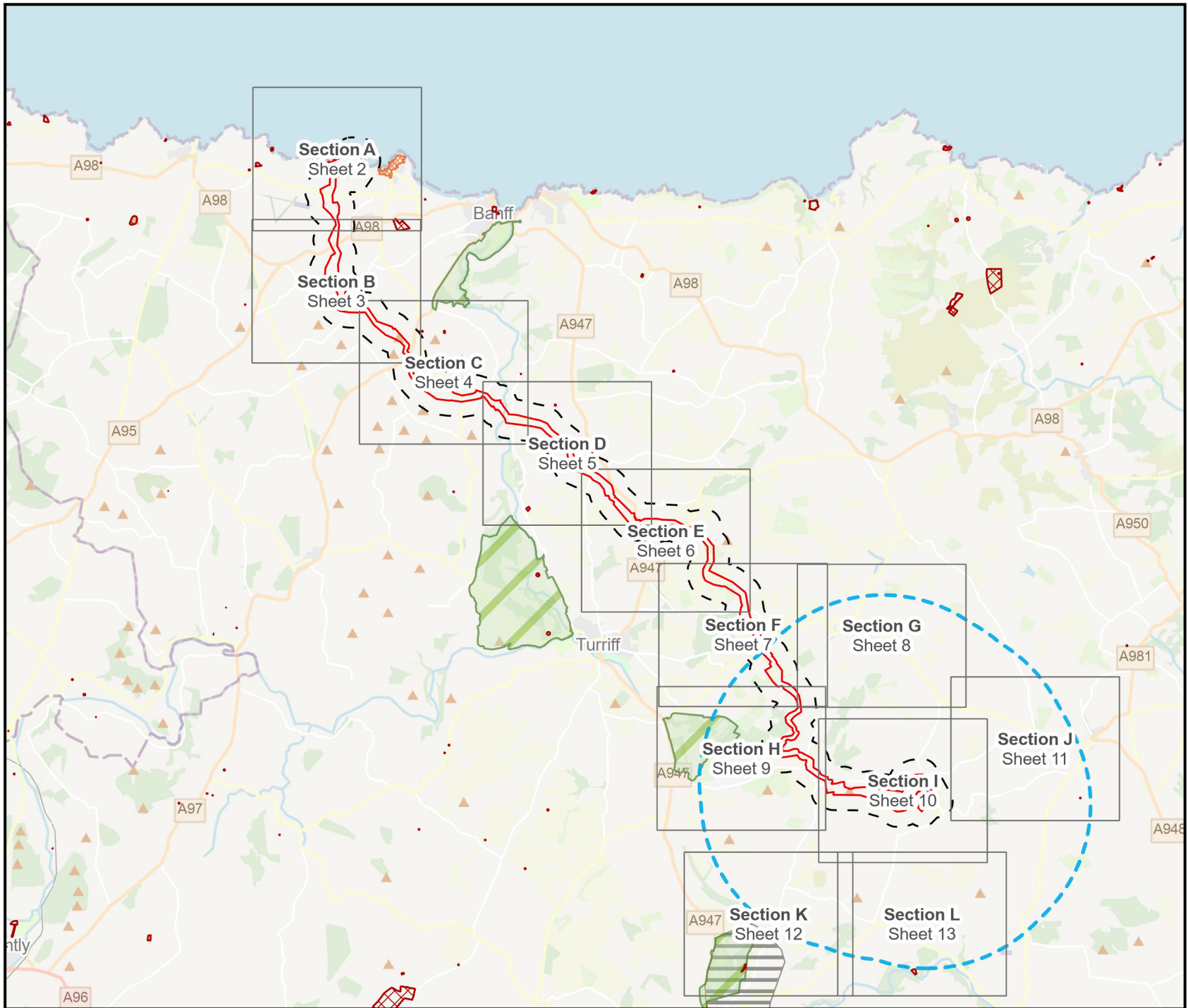
## List of Figures

Figure 1-1: Designated Heritage Assets

Figure 1-2: Non-Designated Heritage Assets

Figure 1-3: 1899-1913 Ordnance Survey Maps

Figure 1-4: Zone of Theoretical Visibility (Bare Ground) Onshore Substation

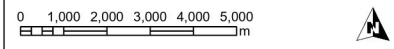
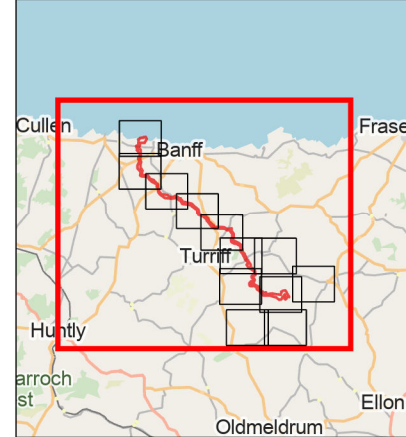


- Onshore Transmission Infrastructure Red Line Boundary
- 500m Buffer of Red Line Boundary
- Indicative Onshore Substations
- Substation Study Area - 5km Buffer of Indicative Onshore Substation
- Heritage Assets**
  - Conservation Area (CA)
  - Scheduled Monument (SM)
  - Garden / Designed Landscape (GDL)
  - Battlefield (BT)

Contains Historic Environment Scotland and Ordnance Survey data © Historic Environment Scotland - Scottish Charity No. SC046926 © Crown copyright and database right 2024

Contains OS data © Crown Copyright and database right 2024. Service Layer Credits: Map data © OpenStreetMap contributors, Microsoft, Facebook, Inc. and its affiliates, Esri Community Maps contributors, Map layer by Esri

© Caledonia Offshore Wind Farm Ltd © 2023. This document is the property of contractors and sub-contractors and shall not be reproduced nor transmitted without prior written approval.



03	24/09/2024	Approved	CW	BN	SGS
02	10/09/2024	For Review	CW	BN	SGS
01	04/09/2024	For Review	AG	GC	SGS
REV	DATE	DOC STATUS	ORIGIN	REVIEW	APP



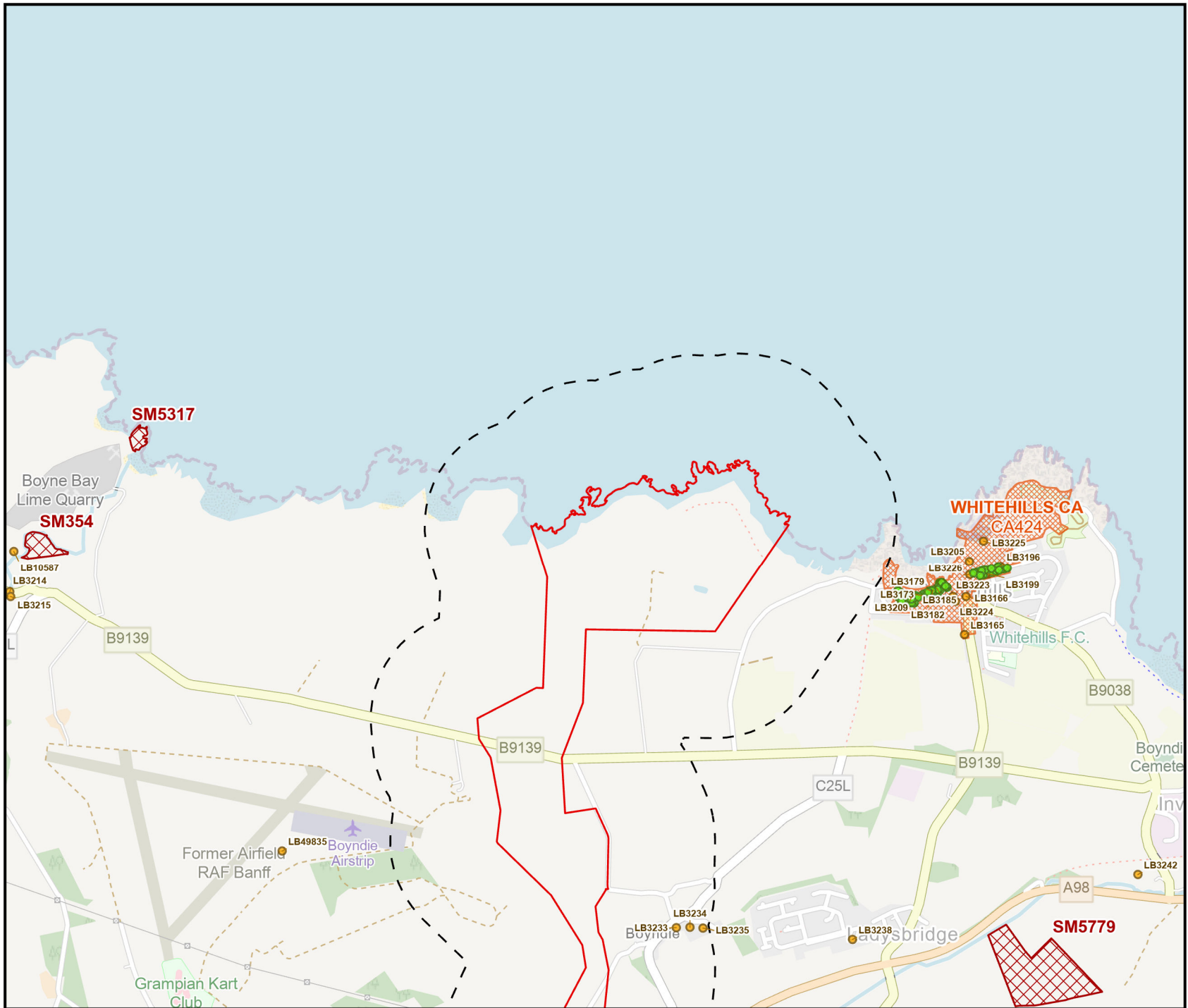
CONTRACTOR DRAWING NO  
UKCAL1\_WEX\_WNF\_ENV\_MAP\_00562

CONTRACTOR REV  
03

GEODETIC PARAMETERS  
OSGB36 / British National Grid (EPSG:27700)

DRAWING TITLE  
**Figure 1-1:  
Designated Heritage Assets  
Overview**

STATUS Approved	SCALE 1:175,000
DRAWING NUMBER N/A	SHEET NO 01 of 13
	REV N/A

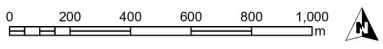
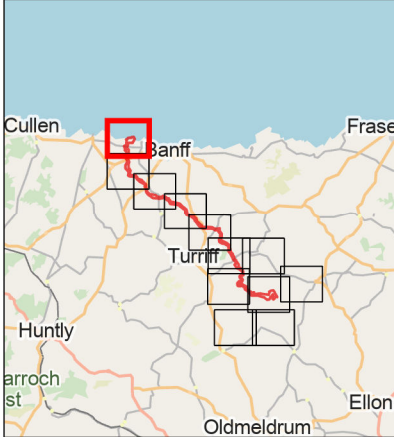


- Onshore Transmission Infrastructure Red Line Boundary
- 500m Buffer of Red Line Boundary
- Heritage Assets**
  - Category B Listed Building
  - Category C Listed Building
  - Conservation Area (CA)
  - Scheduled Monument (SM)

Contains Historic Environment Scotland and Ordnance Survey data © Historic Environment Scotland - Scottish Charity No. SC046925 © Crown copyright and database right (2024)

Contains OS data © Crown Copyright and database right 2024. Service Layer Credits: Map data © OpenStreetMap contributors, Microsoft, Facebook, Inc. and its affiliates, Esri Community Maps contributors, Map layer by Esri

© Caledonia Offshore Wind Farm Ltd © 2023. This document is the property of contractors and sub-contractors and shall not be reproduced nor transmitted without prior written approval.



03	24/09/2024	Approved	CW	BN	SGS
02	10/09/2024	For Review	CW	BN	SGS
01	04/09/2024	For Review	AG	GC	SGS
REV	DATE	DOC STATUS	ORIGIN	REVIEW	APP

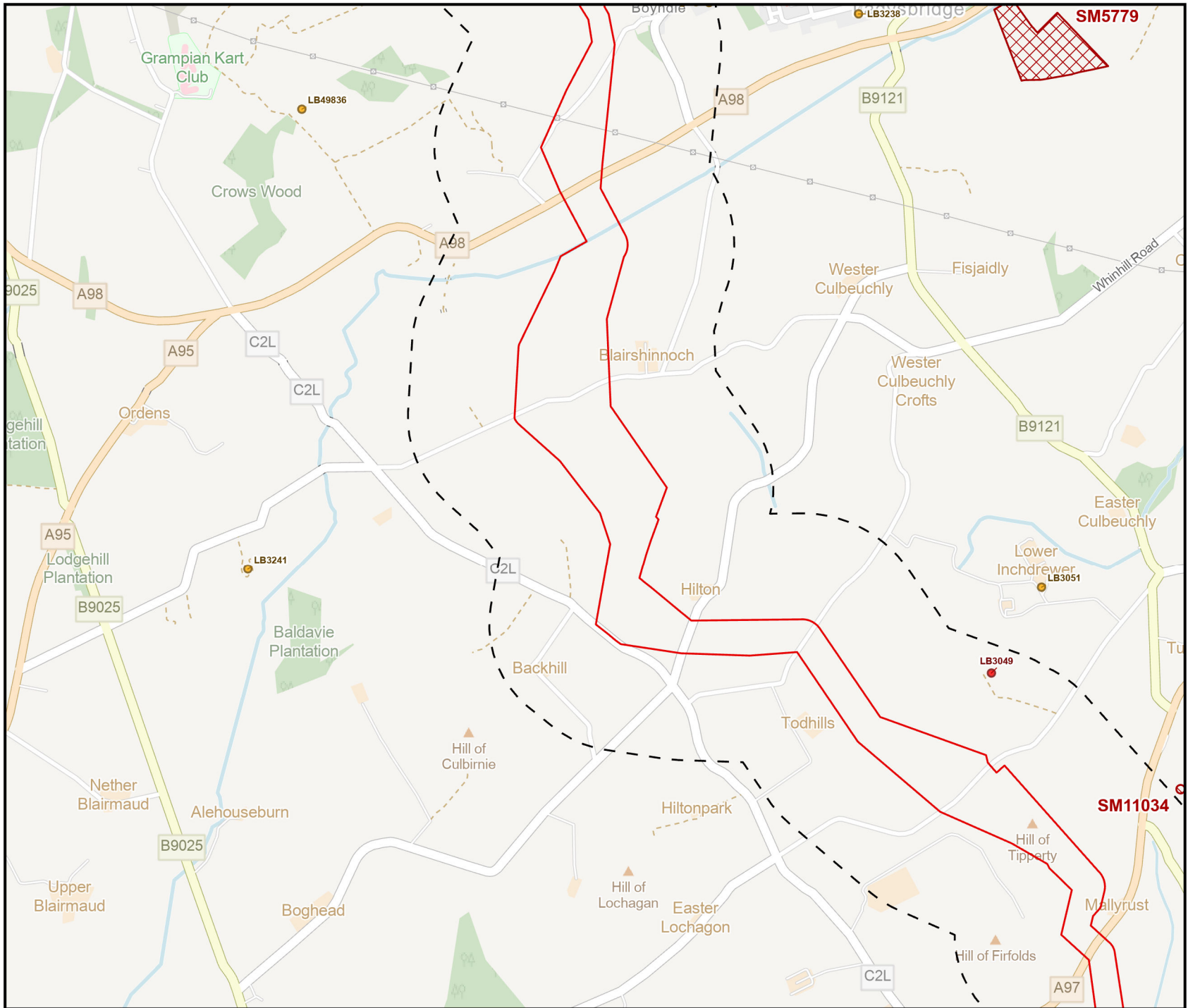


CONTRACTOR DRAWING NO UKCAL1_WEX_WNF_ENV_MAP_00563	CONTRACTOR REV 03
GEODETIC PARAMETERS OSGB36 / British National Grid (EPSG:27700)	
DRAWING TITLE	

Figure 1-1:  
Designated Heritage Assets  
Section A

STATUS Approved	SCALE 1:25,000
DRAWING NUMBER N/A	SHEET NO 02 of 13
	REV N/A



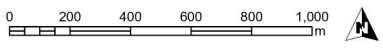
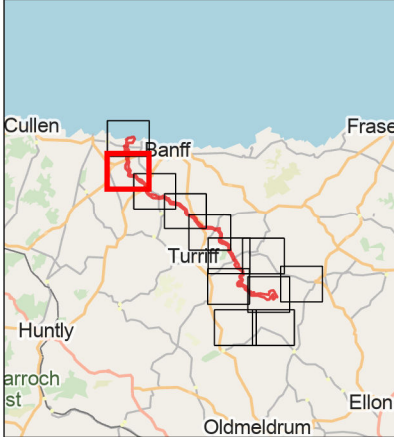


- Onshore Transmission Infrastructure Red Line Boundary
- 500m Buffer of Red Line Boundary
- Heritage Assets
  - Category A Listed Building
  - Category B Listed Building
  - Scheduled Monument (SM)

Contains Historic Environment Scotland and Ordnance Survey data © Historic Environment Scotland - Scottish Charity No. SC046925 © Crown copyright and database right (2024)

Contains OS data © Crown Copyright and database right 2024. Service Layer Credits: Map data © OpenStreetMap contributors, Microsoft, Facebook, Inc. and its affiliates, Esri Community Maps contributors, Map layer by Esri

© Caledonia Offshore Wind Farm Ltd © 2023. This document is the property of contractors and sub-contractors and shall not be reproduced nor transmitted without prior written approval.



03	24/09/2024	Approved	CW	BN	SGS
02	10/09/2024	For Review	CW	BN	SGS
01	04/09/2024	For Review	AG	GC	SGS
REV	DATE	DOC STATUS	ORIGIN	REVIEW	APP

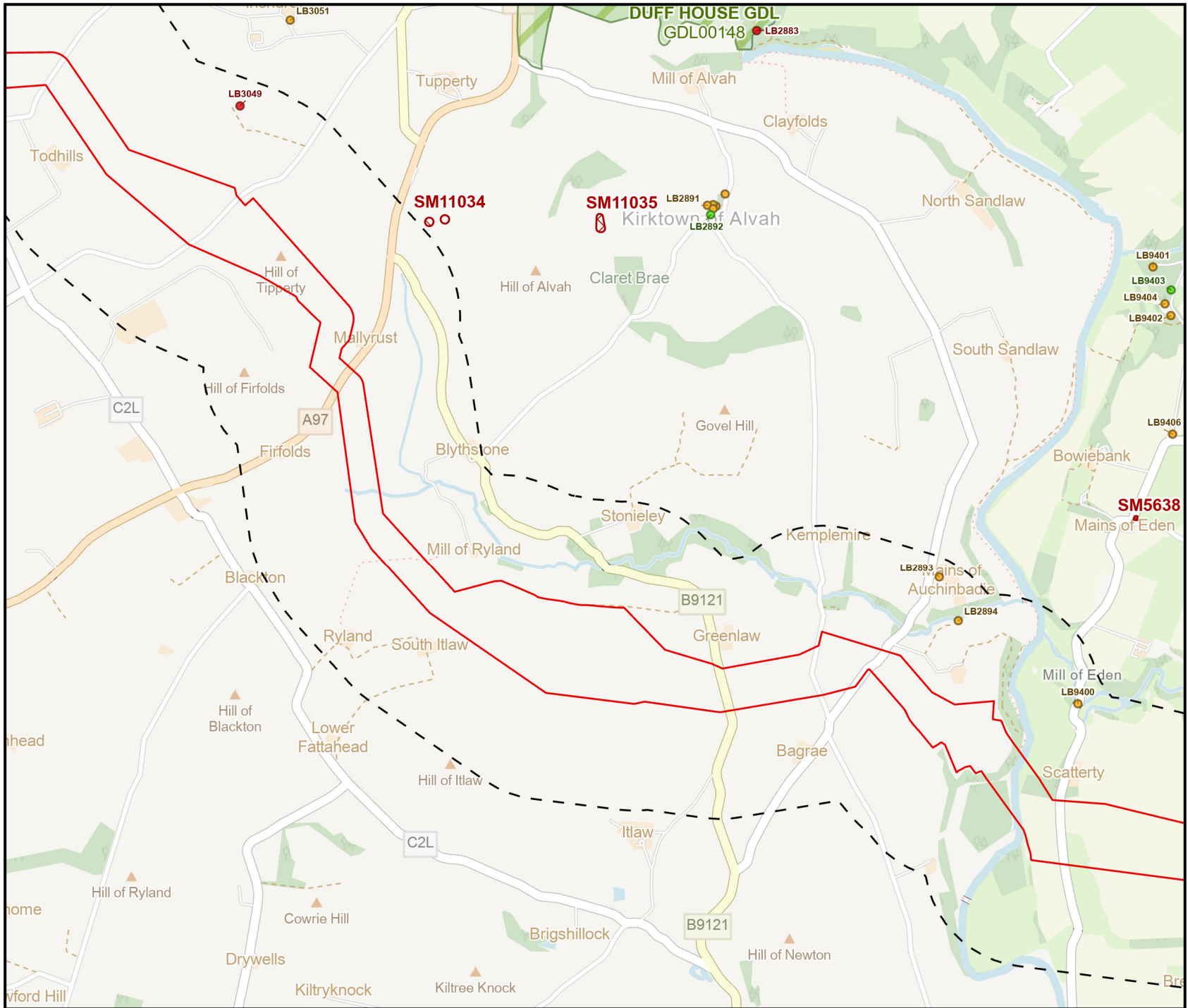


CONTRACTOR DRAWING NO UKCAL1_WEX_WNF_ENV_MAP_00564	CONTRACTOR REV 03
GEOIDETIC PARAMETERS OSGB36 / British National Grid (EPSG:27700)	

DRAWING TITLE

Figure 1-1:  
Designated Heritage Assets  
Section B

STATUS Approved	SCALE 1:25,000
DRAWING NUMBER N/A	SHEET NO 03 of 13
	REV N/A

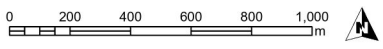
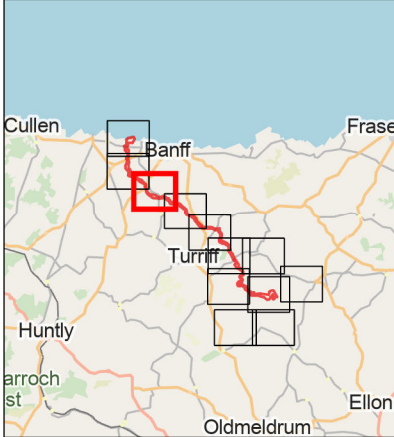


- Onshore Transmission Infrastructure Red Line Boundary
- 500m Buffer of Red Line Boundary
- Heritage Assets**
- Category A Listed Building
  - Category B Listed Building
  - Category C Listed Building
  - Scheduled Monument (SM)
  - Garden / Designed Landscape (GDL)

Contains Historic Environment Scotland and Ordnance Survey data © Historic Environment Scotland - Scottish Charity No. SC046925 © Crown copyright and database right (2024)

Contains OS data © Crown Copyright and database right 2024. Service Layer Credits: Map data © OpenStreetMap contributors, Microsoft, Facebook, Inc. and its affiliates, Esri Community Maps contributors, Map layer by Esri

© Caledonia Offshore Wind Farm Ltd © 2023. This document is the property of contractors and sub-contractors and shall not be reproduced nor transmitted without prior written approval.



03	24/09/2024	Approved	CW	BN	SGS
02	10/09/2024	For Review	CW	BN	SGS
01	04/09/2024	For Review	AG	GC	SGS
REV	DATE	DOC STATUS	ORIGIN	REVIEW	APP



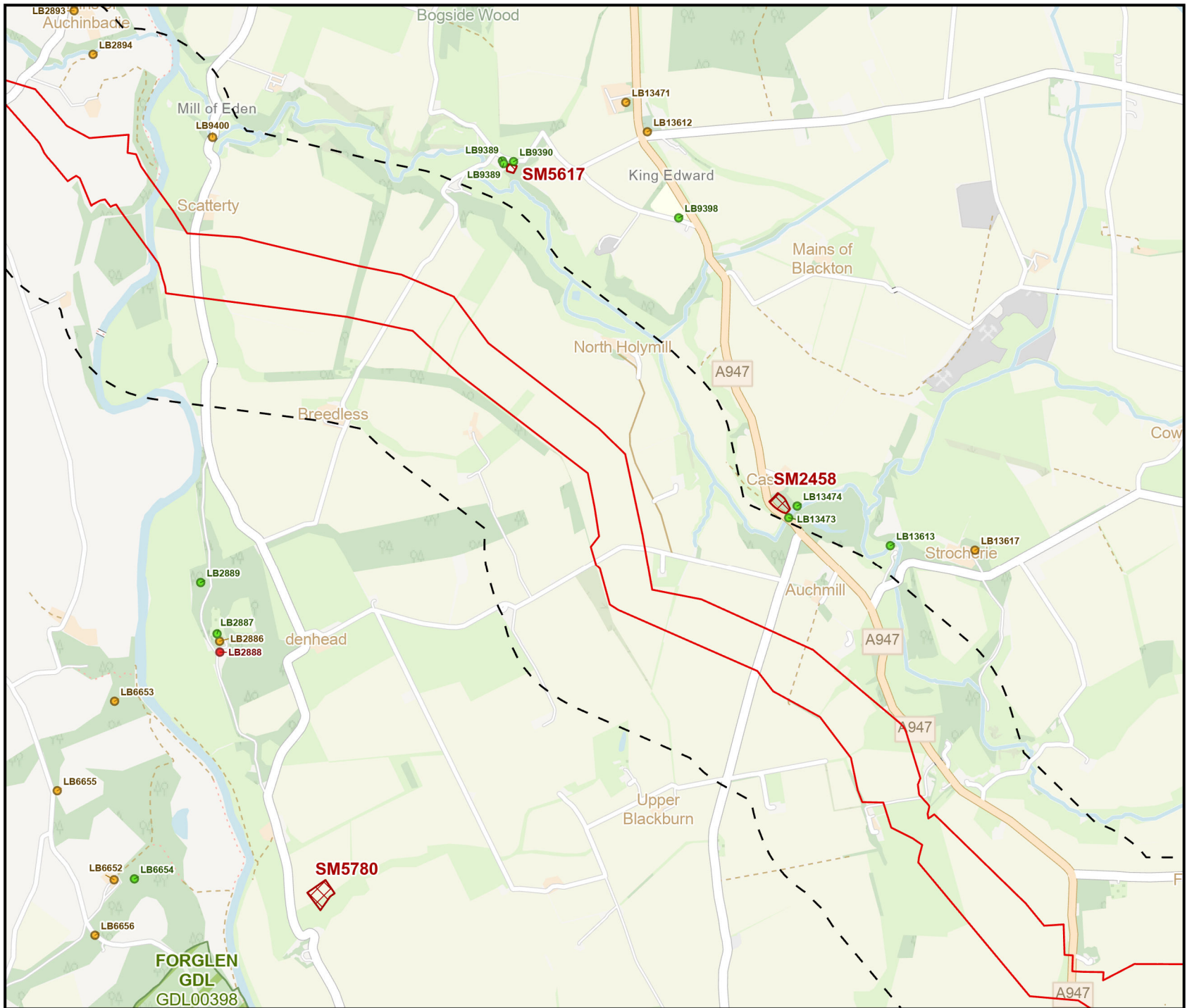
CONTRACTOR DRAWING NO UKCAL1_WEX_WNF_ENV_MAP_00565	CONTRACTOR REV 03
---	----------------------

GEODETIC PARAMETERS  
OSGB36 / British National Grid (EPSG:27700)

DRAWING TITLE  
**Figure 1-1:  
Designated Heritage Assets  
Section C**

STATUS Approved	SCALE 1:25,000
DRAWING NUMBER N/A	SHEET NO 04 of 13
	REV N/A



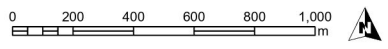
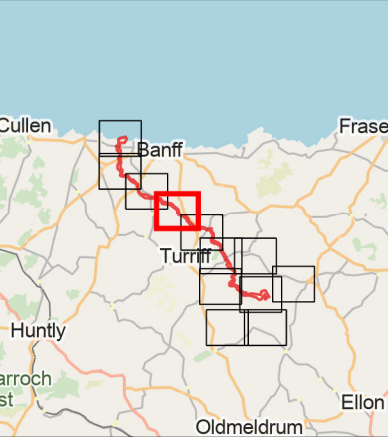


- Onshore Transmission Infrastructure Red Line Boundary
- 500m Buffer of Red Line Boundary
- Heritage Assets**
- Category A Listed Building
  - Category B Listed Building
  - Category C Listed Building
  - Scheduled Monument (SM)
  - Garden / Designed Landscape (GDL)

Contains Historic Environment Scotland and Ordnance Survey data © Historic Environment Scotland - Scottish Charity No. SC046925 © Crown copyright and database right (2024)

Contains OS data © Crown Copyright and database right 2024. Service Layer Credits: Map data © OpenStreetMap contributors, Microsoft, Facebook, Inc. and its affiliates, Esri Community Maps contributors, Map layer by Esri

© Caledonia Offshore Wind Farm Ltd © 2023. This document is the property of contractors and sub-contractors and shall not be reproduced nor transmitted without prior written approval.



03	24/09/2024	Approved	CW	BN	SGS
02	10/09/2024	For Review	CW	BN	SGS
01	04/09/2024	For Review	AG	GC	SGS
REV	DATE	DOC STATUS	ORIGIN	REVIEW	APP



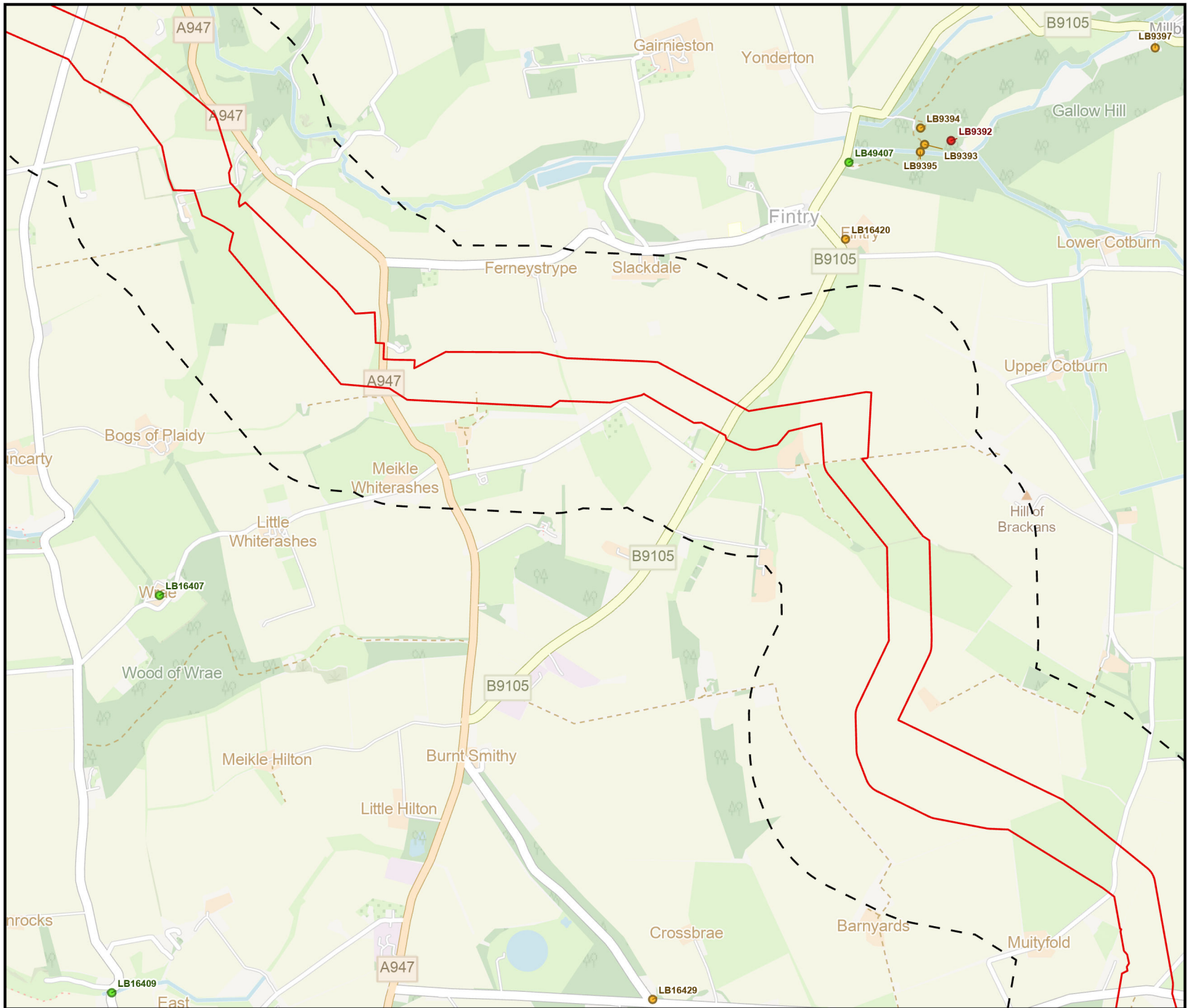
CONTRACTOR DRAWING NO UKCAL1_WEX_WNF_ENV_MAP_00566	CONTRACTOR REV 03
GEOIDETIC PARAMETERS OSGB36 / British National Grid (EPSG:27700)	

DRAWING TITLE

**Figure 1-1:  
Designated Heritage Assets  
Section D**

STATUS Approved	SCALE 1:25,000
DRAWING NUMBER N/A	SHEET NO / REV 05 of 13 / N/A



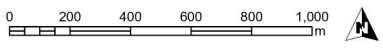
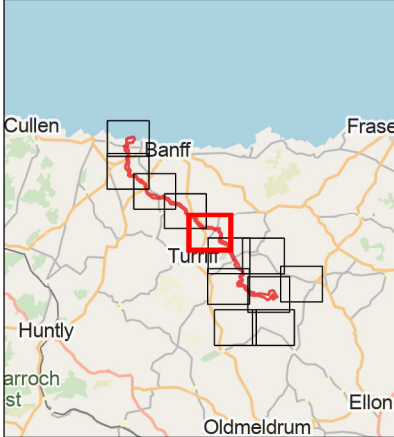


- Onshore Transmission Infrastructure Red Line Boundary
- 500m Buffer of Red Line Boundary
- Heritage Assets**
- Category A Listed Building
  - Category B Listed Building
  - Category C Listed Building

Contains Historic Environment Scotland and Ordnance Survey data © Historic Environment Scotland - Scottish Charity No. SC046925 © Crown copyright and database right (2024)

Contains OS data © Crown Copyright and database right 2024. Service Layer Credits: Map data © OpenStreetMap contributors, Microsoft, Facebook, Inc. and its affiliates, Esri Community Maps contributors, Map layer by Esri

© Caledonia Offshore Wind Farm Ltd © 2023. This document is the property of contractors and sub-contractors and shall not be reproduced nor transmitted without prior written approval.



03	24/09/2024	Approved	CW	BN	SGS
02	10/09/2024	For Review	CW	BN	SGS
01	04/09/2024	For Review	AG	GC	SGS
REV	DATE	DOC STATUS	ORIGIN	REVIEW	APP

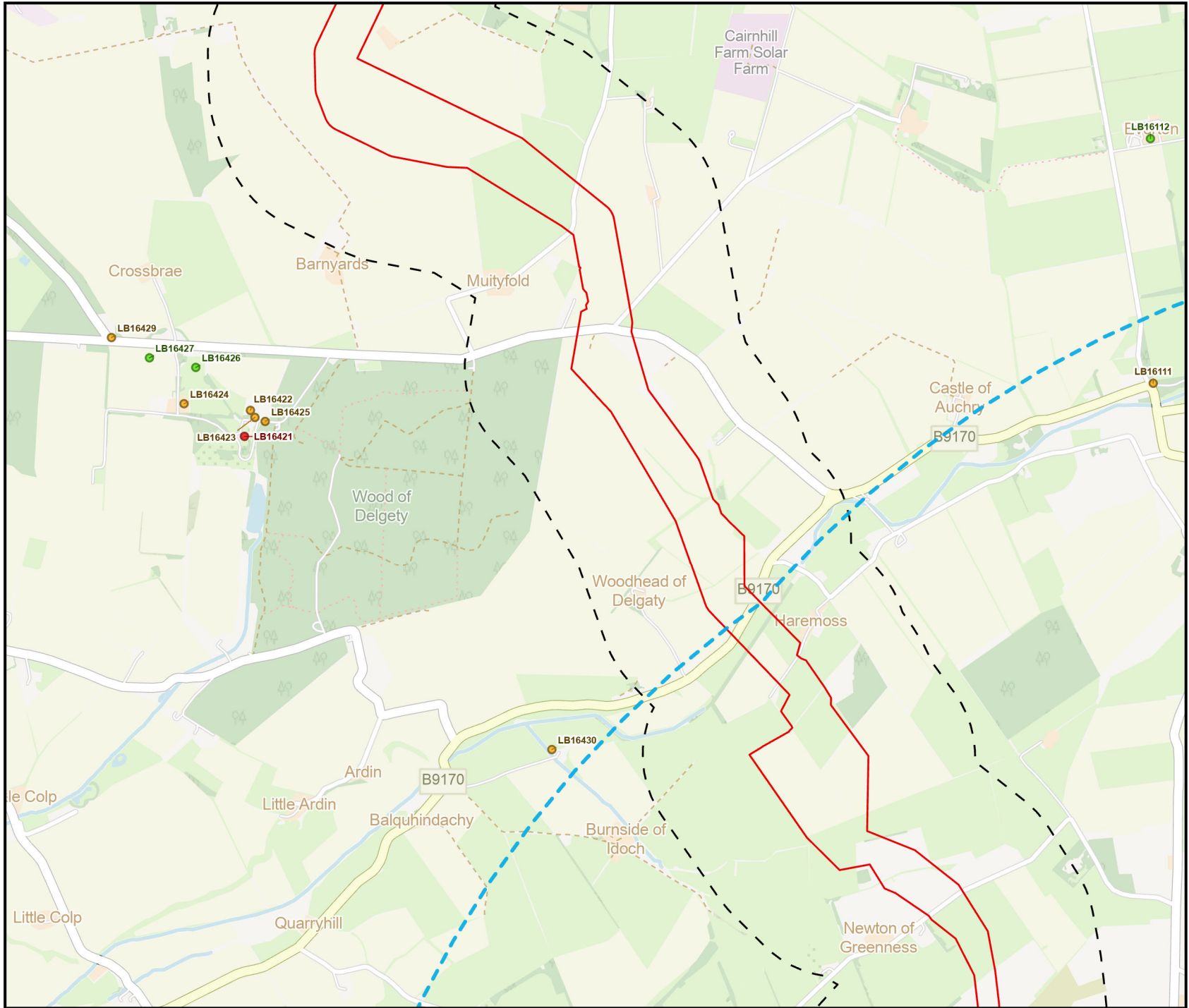


CONTRACTOR DRAWING NO UKCAL1_WEX_WNF_ENV_MAP_00567	CONTRACTOR REV 03
GEOIDETIC PARAMETERS OSGB36 / British National Grid (EPSG:27700)	

DRAWING TITLE

**Figure 1-1:  
Designated Heritage Assets  
Section E**

STATUS Approved	SCALE 1:25,000
DRAWING NUMBER N/A	SHEET NO 06 of 13
	REV N/A



- Onshore Transmission Infrastructure Red Line Boundary
- 500m Buffer of Red Line Boundary
- Substation Study Area - 5km Buffer of Indicative Onshore Substation

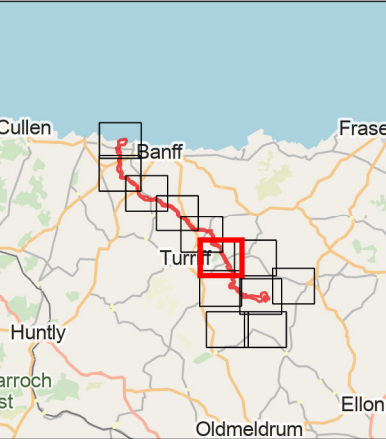
**Heritage Assets**

- Category A Listed Building
- Category B Listed Building
- Category C Listed Building

Contains Historic Environment Scotland and Ordnance Survey data © Historic Environment Scotland - Scottish Charity No. SC046925 © Crown copyright and database right (2024)

Contains OS data © Crown Copyright and database right (2024). Service Layer Credits: Map data © OpenStreetMap contributors, Microsoft, Facebook, Inc. and its affiliates, Esri Community Maps contributors, Map layer by Esri

© Caledonia Offshore Wind Farm Ltd © 2023. This document is the property of contractors and sub-contractors and shall not be reproduced nor transmitted without prior written approval.



REV	DATE	DOC STATUS	ORIGIN	REVIEW	APP
03	24/09/2024	Approved	CW	BN	SGS
02	10/09/2024	For Review	CW	BN	SGS
01	04/09/2024	For Review	AG	GC	SGS



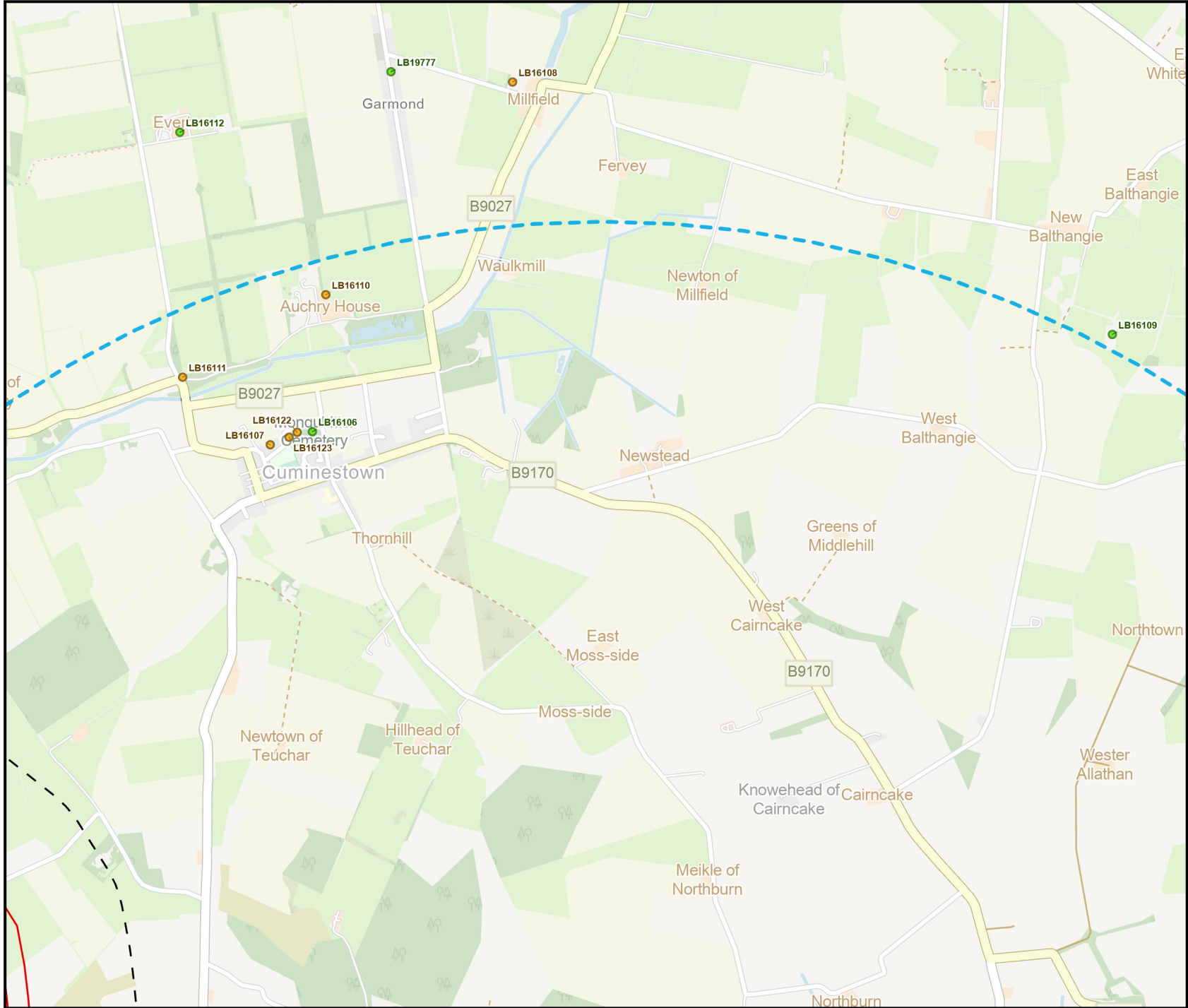
CONTRACTOR DRAWING NO: UKCAL1\_WEX\_WNF\_ENV\_MAP\_00568  
CONTRACTOR REV: 03

GEODETIC PARAMETERS  
OSGB36 / British National Grid (EPSG:27700)

DRAWING TITLE  
**Figure 1-1:  
Designated Heritage Assets  
Section F**

STATUS Approved	SCALE 1:25,000
DRAWING NUMBER N/A	SHEET NO 07 of 13
	REV N/A



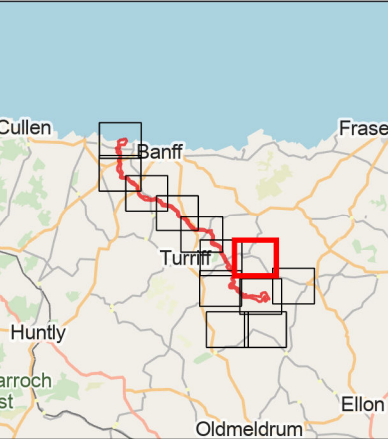


- Onshore Transmission Infrastructure Red Line Boundary
- 500m Buffer of Red Line Boundary
- Substation Study Area - 5km Buffer of Indicative Onshore Substation

#### Heritage Assets

- Category B Listed Building
- Category C Listed Building

Contains Historic Environment Scotland and Ordnance Survey data © Historic Environment Scotland - Scottish Charity No. SC046925 © Crown copyright and database right (2024)  
Contains OS data © Crown Copyright and database right 2024. Service Layer Credits: Map data © OpenStreetMap contributors, Microsoft, Facebook, Inc. and its affiliates, Esri Community Maps contributors, Map layer by Esri  
© Caledonia Offshore Wind Farm Ltd © 2023. This document is the property of contractors and sub-contractors and shall not be reproduced nor transmitted without prior written approval.



03	24/09/2024	Approved	CW	BN	SGS
02	10/09/2024	For Review	CW	BN	SGS
01	04/09/2024	For Review	AG	GC	SGS
REV	DATE	DOC STATUS	ORIGIN	REVIEW	APP

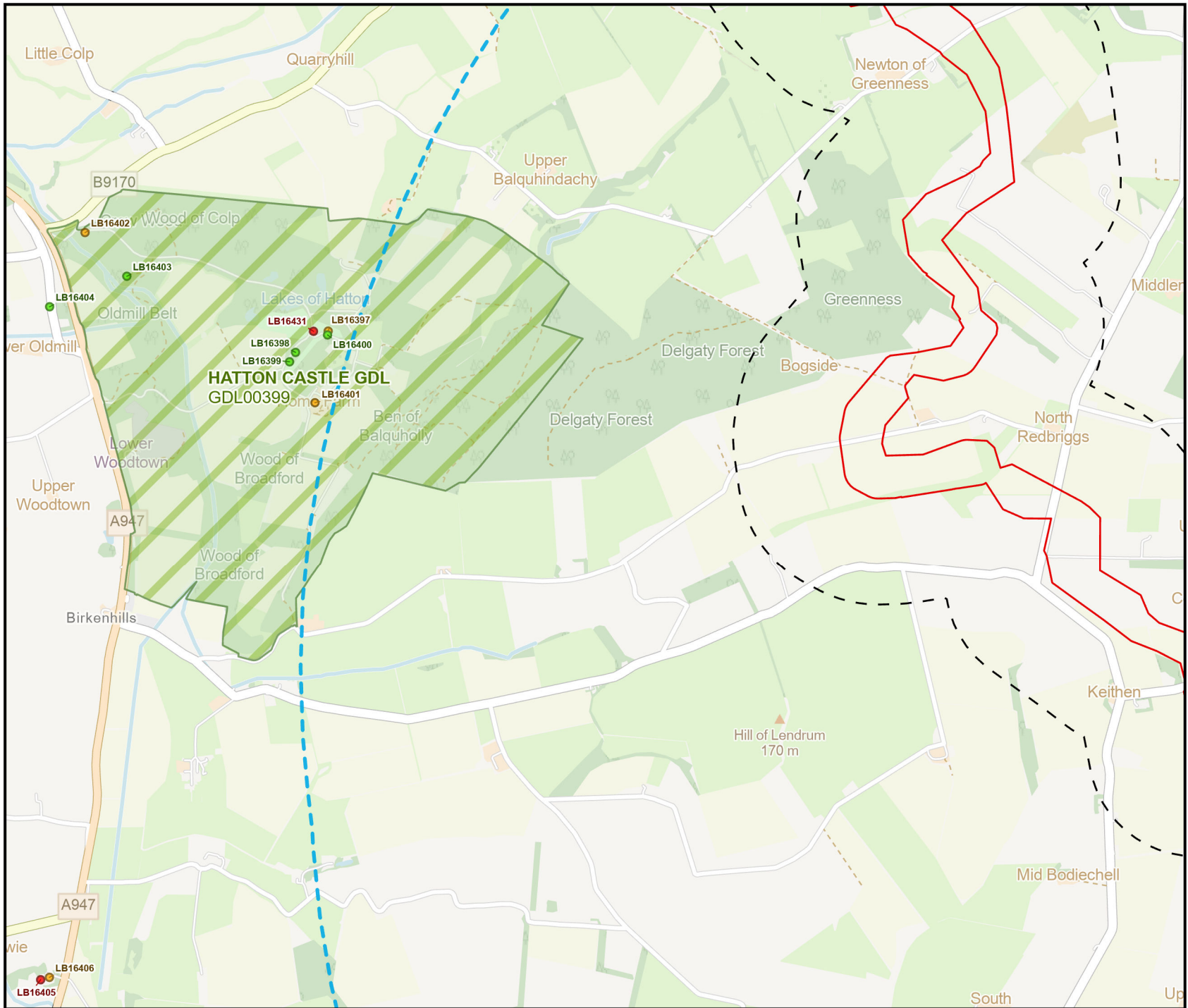


CONTRACTOR DRAWING NO: UKCAL1\_WEX\_WNF\_ENV\_MAP\_00569 CONTRACTOR REV: 03  
GEOIDETIC PARAMETERS: OSGB36 / British National Grid (EPSG:27700)

DRAWING TITLE: Figure 1-1:  
Designated Heritage Assets  
Section G

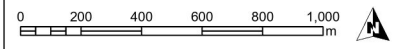
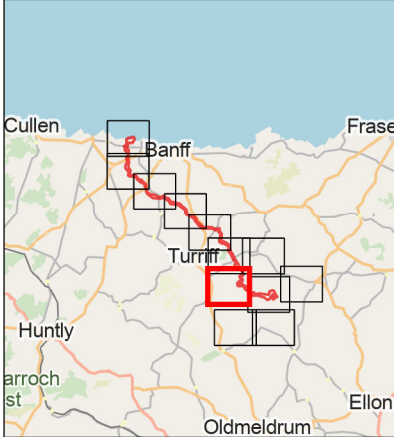
STATUS: Approved	SCALE: 1:25,000
DRAWING NUMBER: N/A	SHEET NO: 08 of 13 REV: N/A





- Onshore Transmission Infrastructure Red Line Boundary
- 500m Buffer of Red Line Boundary
- Substation Study Area - 5km Buffer of Indicative Onshore Substation
- Heritage Assets**
  - Category A Listed Building
  - Category B Listed Building
  - Category C Listed Building
  - Garden / Designed Landscape (GDL)

Contains Historic Environment Scotland and Ordnance Survey data © Historic Environment Scotland - Scottish Charity No. SC046925 © Crown copyright and database right (2024)  
Contains OS data © Crown Copyright and database right 2024. Service Layer Credits: Map data © OpenStreetMap contributors, Microsoft, Facebook, Inc. and its affiliates, Esri Community Maps contributors, Map layer by Esri  
© Caledonia Offshore Wind Farm Ltd © 2023. This document is the property of contractors and sub-contractors and shall not be reproduced nor transmitted without prior written approval.



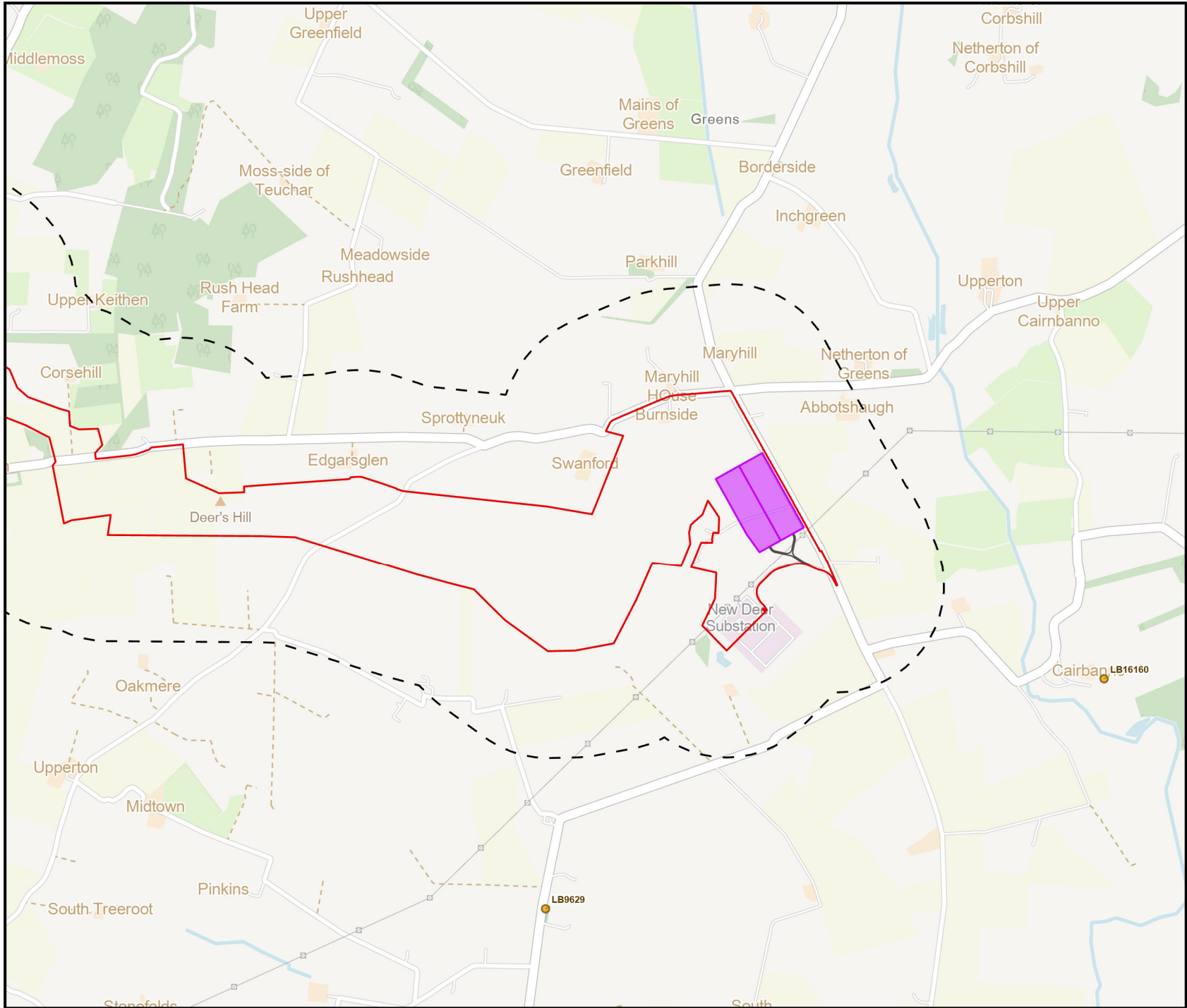
03	24/09/2024	Approved	CW	BN	SGS
02	10/09/2024	For Review	CW	BN	SGS
01	04/09/2024	For Review	AG	GC	SGS
REV	DATE	DOC STATUS	ORIGIN	REVIEW	APP



CONTRACTOR DRAWING NO UKCAL1_WEX_WNF_ENV_MAP_00570	CONTRACTOR REV 03
GEOIDETIC PARAMETERS OSGB36 / British National Grid (EPSG:27700)	

DRAWING TITLE  
**Figure 1-1:  
Designated Heritage Assets  
Section H**

STATUS Approved	SCALE 1:25,000
DRAWING NUMBER N/A	SHEET NO 09 of 13
	REV N/A

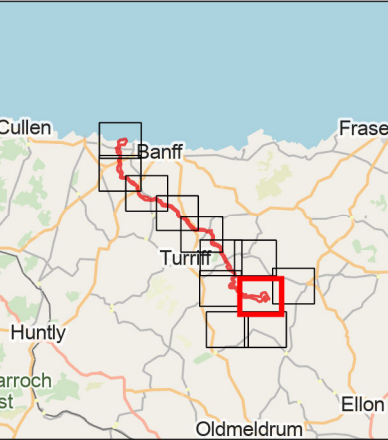


- Onshore Transmission Infrastructure Red Line Boundary
- 500m Buffer of Red Line Boundary
- Indicative Onshore Substations
- Substation Study Area - 5km Buffer of Indicative Onshore Substation

Heritage Assets

- Category B Listed Building

Contains Historic Environment Scotland and Ordnance Survey data © Historic Environment Scotland - Scottish Charity No. SC046925 © Crown copyright and database right (2024)  
Contains OS data © Crown Copyright and database right 2024. Service Layer Credits: Map data © OpenStreetMap contributors, Microsoft, Facebook, Inc. and its affiliates, Esri Community Maps contributors, Map layer by Esri  
© Caledonia Offshore Wind Farm Ltd © 2023. This document is the property of contractors and sub-contractors and shall not be reproduced nor transmitted without prior written approval.



03	24/09/2024	Approved	CW	BN	SGS
02	10/09/2024	For Review	CW	BN	SGS
01	04/09/2024	For Review	AG	GC	SGS
REV	DATE	DOC STATUS	ORIGIN	REVIEW	APP



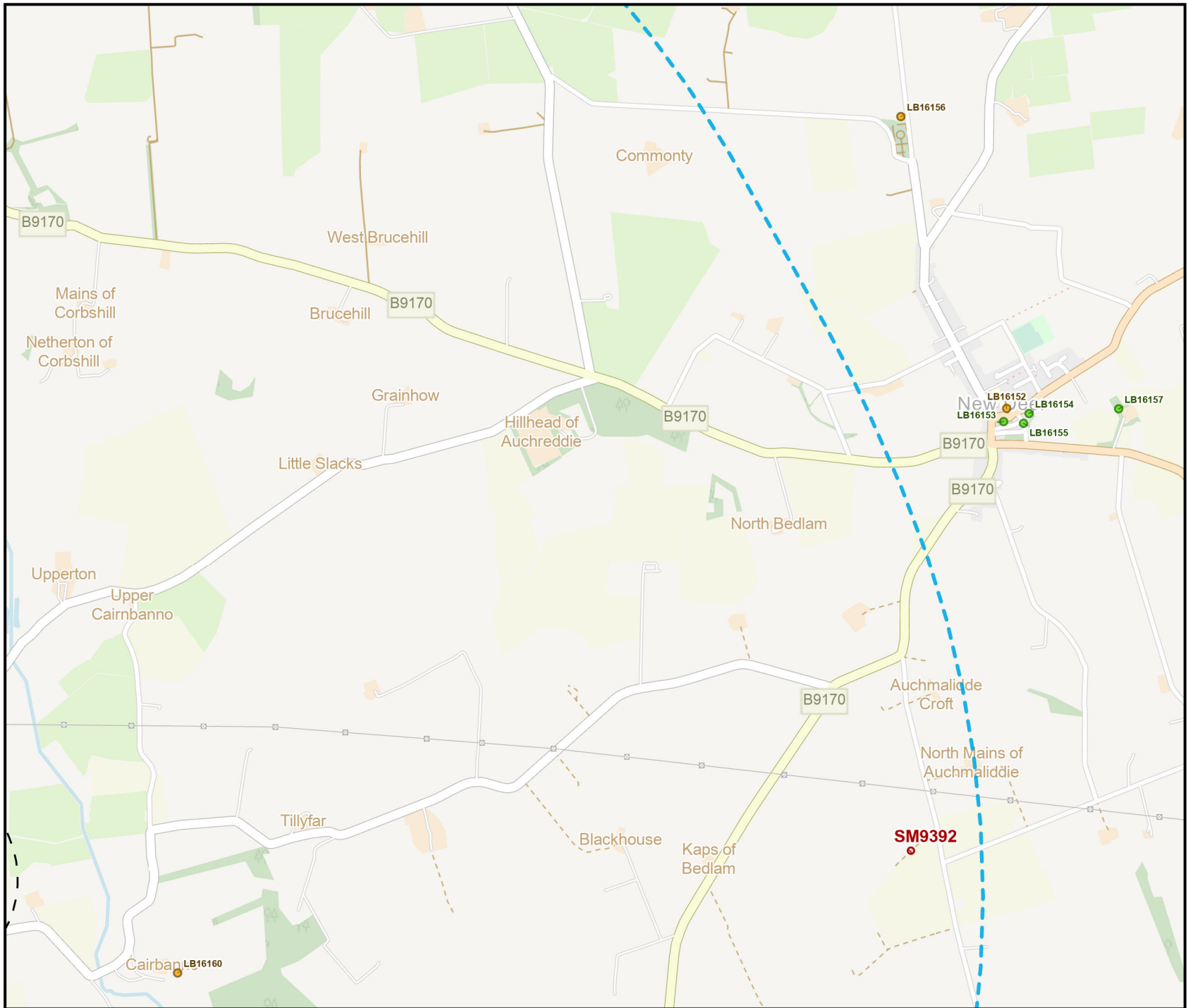
CONTRACTOR DRAWING NO: UKCAL1\_WEX\_WNF\_ENV\_MAP\_00571  
CONTRACTOR REV: 03

GEODETIC PARAMETERS  
OSGB36 / British National Grid (EPSG:27700)

DRAWING TITLE  
**Figure 1-1:  
Designated Heritage Assets  
Section I**

STATUS Approved	SCALE 1:25,000
DRAWING NUMBER N/A	SHEET NO 10 of 13
	REV N/A





500m Buffer of Red Line Boundary

Substation Study Area - 5km Buffer of Indicative Onshore Substation

Heritage Assets

Category B Listed Building

Category C Listed Building

Scheduled Monument (SM)

Contains Historic Environment Scotland and Ordnance Survey data © Historic Environment Scotland - Scottish Charity No. SC046925 © Crown copyright and database right (2024)

Contains OS data © Crown Copyright and database right 2024. Service Layer Credits: Map data © OpenStreetMap contributors, Microsoft, Facebook, Inc. and its affiliates, Esri Community Maps contributors, Map layer by Esri

© Caledonia Offshore Wind Farm Ltd © 2023. This document is the property of contractors and sub-contractors and shall not be reproduced nor transmitted without prior written approval.

Cullen

Banff

Fraser

Turriff

Huntly

Arroch st

Oldmeldrum

Ellon

0

200

400

600

800

1,000

m

03	24/09/2024	Approved	CW	BN	SGS
02	10/09/2024	For Review	CW	BN	SGS
01	04/09/2024	For Review	AG	GC	SGS
REV	DATE	DOC STATUS	ORIGIN	REVIEW	APP

CALEDONIA

Offshore Wind Farm

wessex

archaeology

CONTRACTOR DRAWING NO  
UKCAL1\_WEX\_WNF\_ENV\_MAP\_00572

CONTRACTOR REV  
03

GEODETIC PARAMETERS  
OSGB36 / British National Grid (EPSG:27700)

DRAWING TITLE

Figure 1-1:  
Designated Heritage Assets  
Section J

STATUS  
Approved

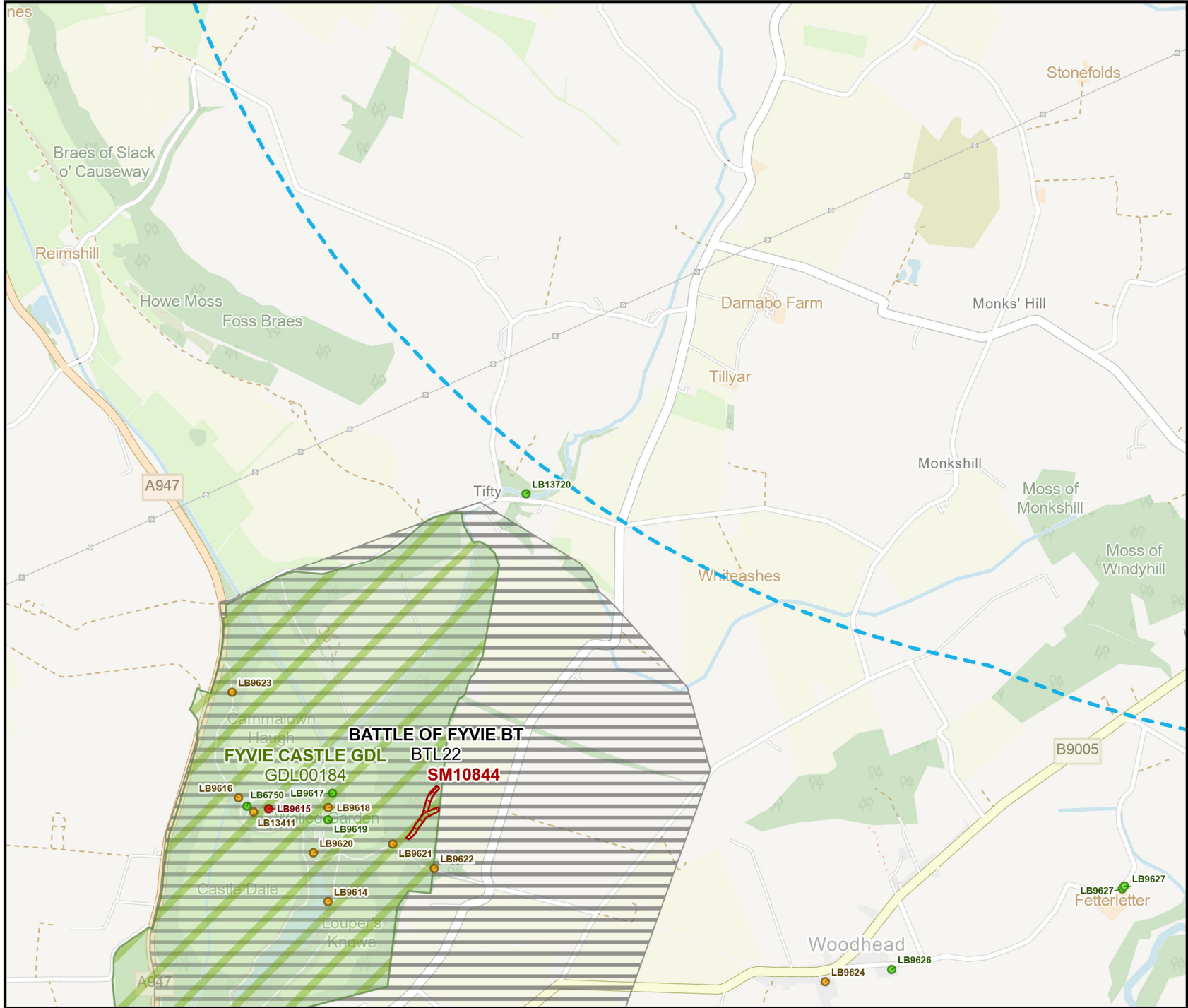
SCALE  
1:25,000








DRAWING NUMBER  
N/A

SHEET NO  
11 of 13

REV  
N/A



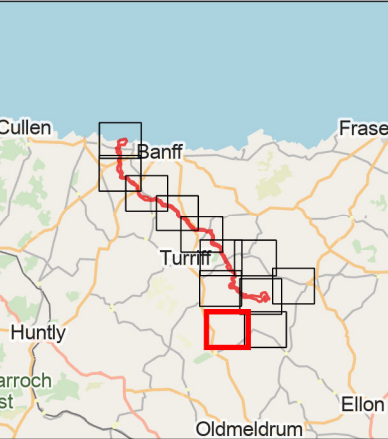


-  Substation Study Area - 5km Buffer of Indicative Onshore Substation
- Heritage Assets**
-  Category A Listed Building
  -  Category B Listed Building
  -  Category C Listed Building
  -  Scheduled Monument (SM)
  -  Garden / Designed Landscape (GDL)
  -  Battlefield (BT)

Contains Historic Environment Scotland and Ordnance Survey data © Historic Environment Scotland - Scottish Charity No. SC046925 © Crown copyright and database right (2024)

Contains OS data © Crown Copyright and database right 2024. Service Layer Credits: Map data © OpenStreetMap contributors, Microsoft, Facebook, Inc. and its affiliates, Esri Community Maps contributors, Map layer by Esri

© Caledonia Offshore Wind Farm Ltd © 2023. This document is the property of contractors and sub-contractors and shall not be reproduced nor transmitted without prior written approval.



03	24/09/2024	Approved	CW	BN	SGS
02	10/09/2024	For Review	CW	BN	SGS
01	04/09/2024	For Review	AG	GC	SGS
REV	DATE	DOC STATUS	ORIGIN	REVIEW	APP

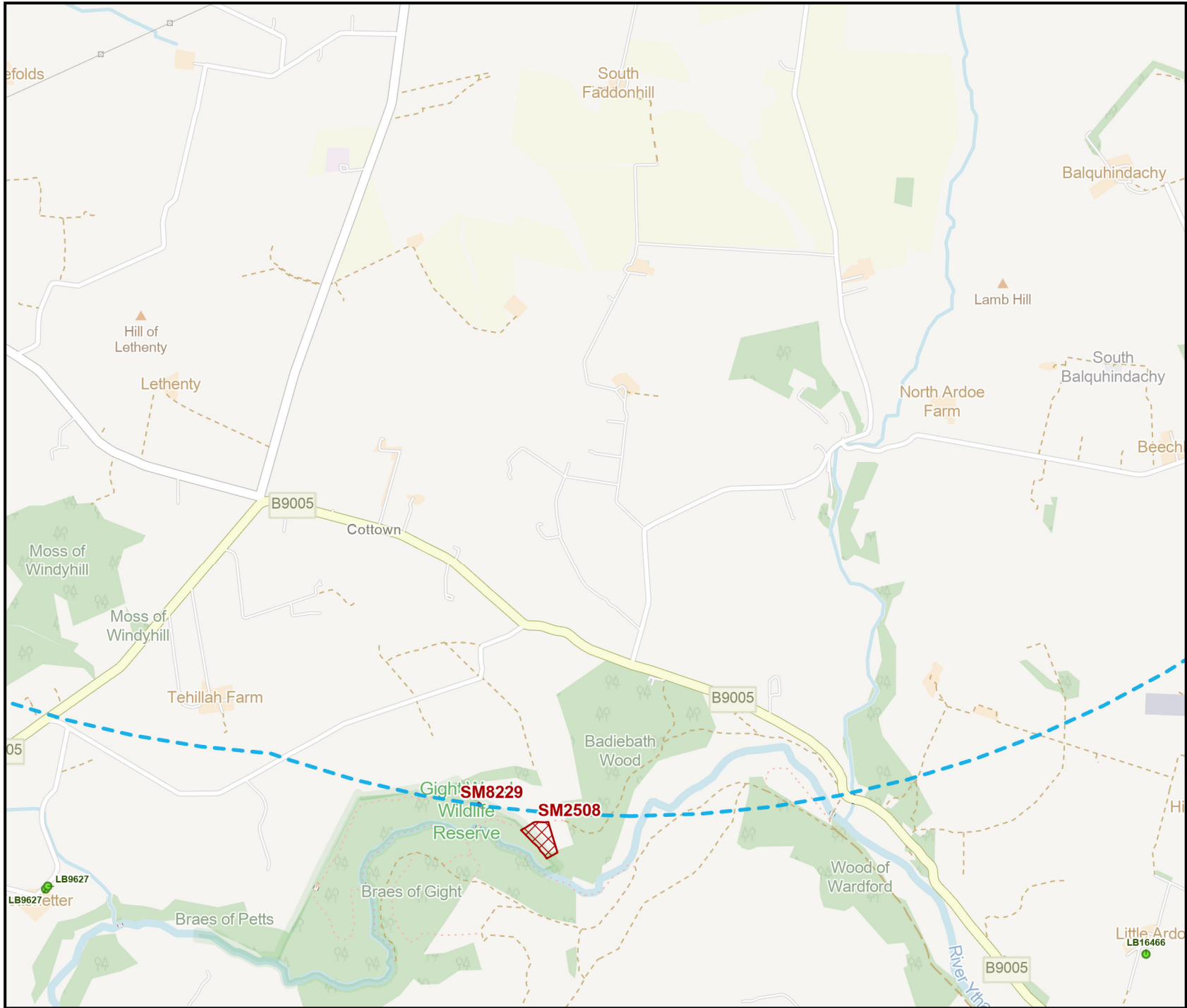


CONTRACTOR DRAWING NO: UKCAL1\_WEX\_WNF\_ENV\_MAP\_00573 CONTRACTOR REV: 03

GEODETIC PARAMETERS: OSGB36 / British National Grid (EPSG:27700)

DRAWING TITLE: Figure 1-1: Designated Heritage Assets Section K

STATUS: Approved	SCALE: 1:25,000
DRAWING NUMBER: N/A	SHEET NO: 12 of 13
	REV: N/A



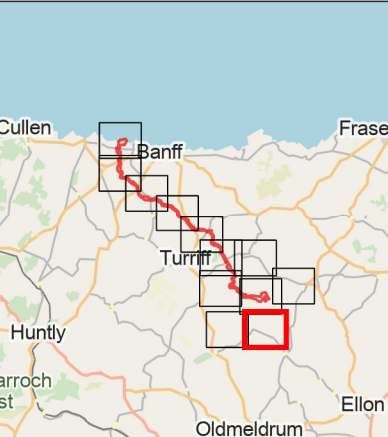
Substation Study Area - 5km Buffer of Indicative Onshore Substation

**Heritage Assets**

Category C Listed Building

Scheduled Monument (SM)

Contains Historic Environment Scotland and Ordnance Survey data © Historic Environment Scotland - Scottish Charity No. SC04925 © Crown copyright and database right (2024)  
Contains OS data © Crown Copyright and database right 2024. Service Layer Credits: Map data © OpenStreetMap contributors, Microsoft, Facebook, Inc. and its affiliates, Esri Community Maps contributors, Map layer by Esri  
© Caledonia Offshore Wind Farm Ltd © 2023. This document is the property of contractors and sub-contractors and shall not be reproduced nor transmitted without prior written approval.

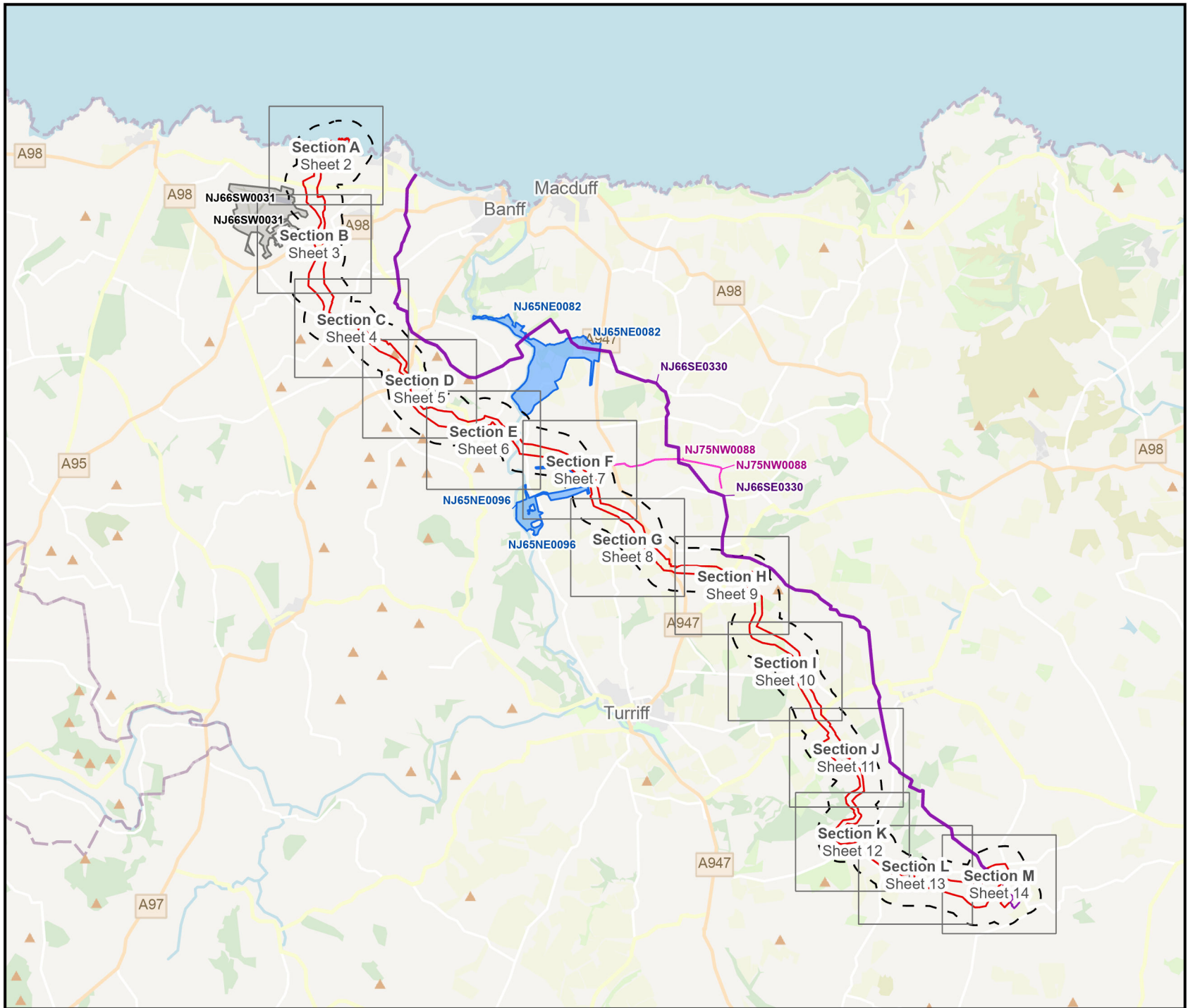


0	200	400	600	800	1,000	m
---	-----	-----	-----	-----	-------	---

03	24/09/2024	Approved	CW	BN	SGS
02	10/09/2024	For Review	CW	BN	SGS
01	04/09/2024	For Review	AG	GC	SGS
REV	DATE	DOC STATUS	ORIGIN	REVIEW	APP

CONTRACTOR DRAWING NO UKCAL1_WEX_WNF_ENV_MAP_00574		CONTRACTOR REV 03	
GEODETTIC PARAMETERS OSGB36 / British National Grid (EPSG:27700)			
DRAWING TITLE <b>Figure 1-1: Designated Heritage Assets Section L</b>			
STATUS Approved		SCALE 1:25,000	
DRAWING NUMBER N/A		SHEET NO 13 of 13	
		REV N/A	





Onshore Transmission Infrastructure Red Line Boundary

500m Buffer of Red Line Boundary

Heritage Asset - Classified by Period

Post-medieval

Modern

Undated

Previous Investigation as per Historic Environment Record

Event

Contains Aberdeenshire Council public sector information licensed under the Open Government Licence v3.0.

Contains OS data © Crown Copyright and database right 2024. Service Layer Credits: Map data © OpenStreetMap contributors, Microsoft, Facebook, Inc. and its affiliates, Esri Community Maps contributors, Map layer by Esri

© Caledonia Offshore Wind Farm Ltd © 2023. This document is the property of contractors and sub-contractors and shall not be reproduced nor transmitted without prior written approval.

Cullen

Banff

Fras

Turriff

Huntly

darroch est

Oldmeldrum

Ellor

0

1,000

2,000

3,000

4,000

5,000

m

03

24/09/2024

Approved

CW

BN

SGS

02

10/09/2024

For Review

CW

BN

SGS

01

04/09/2024

For Review

AG

GC

SGS

REV

DATE

DOC STATUS

ORIGIN

REVIEW

APP

CALEDONIA

Offshore Wind Farm

wessex

archaeology

CONTRACTOR DRAWING NO

UKCAL1\_WEX\_WNF\_ENV\_MAP\_00575

CONTRACTOR REV

03

GEODETIC PARAMETERS

OSGB36 / British National Grid (EPSG:27700)

DRAWING TITLE

Figure 1-2:  
Non-Designated Heritage Assets  
Overview

STATUS

Approved

SCALE

1:150,000

DRAWING NUMBER

N/A

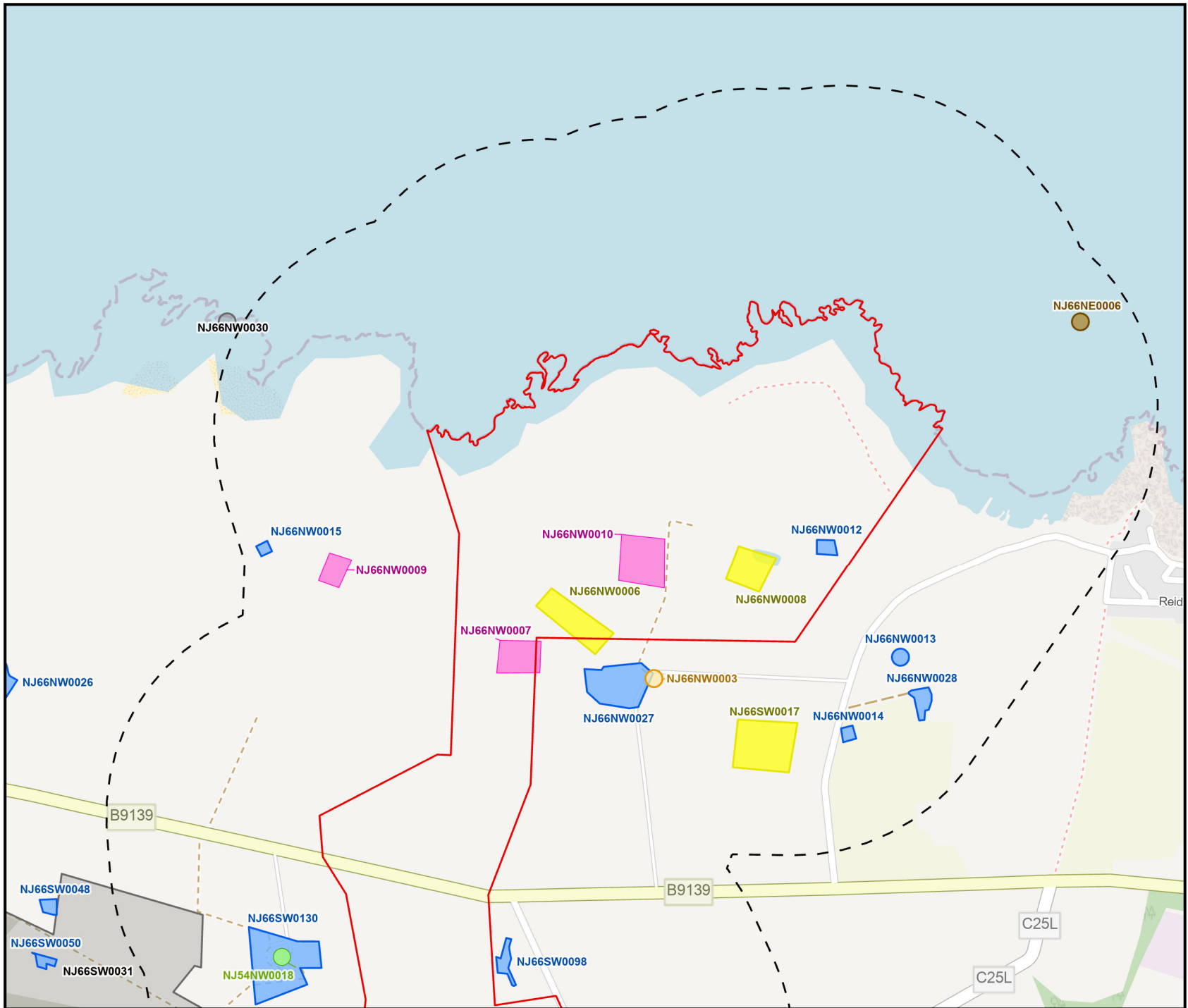
SHEET NO

01 of 14

REV

N/A



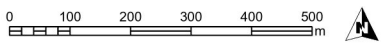
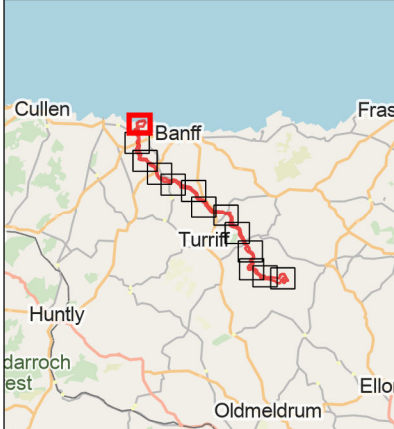


- Onshore Transmission Infrastructure Red Line Boundary
- 500m Buffer of Red Line Boundary
- Heritage Asset - Classified by Period**
- Prehistoric
  - Bronze Age
  - Early Medieval
  - Post-medieval
  - 19th century
  - Modern
  - Undated

Contains Aberdeenshire Council public sector information licensed under the Open Government Licence v3.0.

Contains OS data © Crown Copyright and database right 2024. Service Layer Credits: Map data © OpenStreetMap contributors, Microsoft, Facebook, Inc. and its affiliates, Esri Community Maps contributors, Map layer by Esri

© Caledonia Offshore Wind Farm Ltd © 2023. This document is the property of contractors and sub-contractors and shall not be reproduced nor transmitted without prior written approval.



03	24/09/2024	Approved	CW	BN	SGS
02	10/09/2024	For Review	CW	BN	SGS
01	04/09/2024	For Review	AG	GC	SGS
REV	DATE	DOC STATUS	ORIGIN	REVIEW	APP

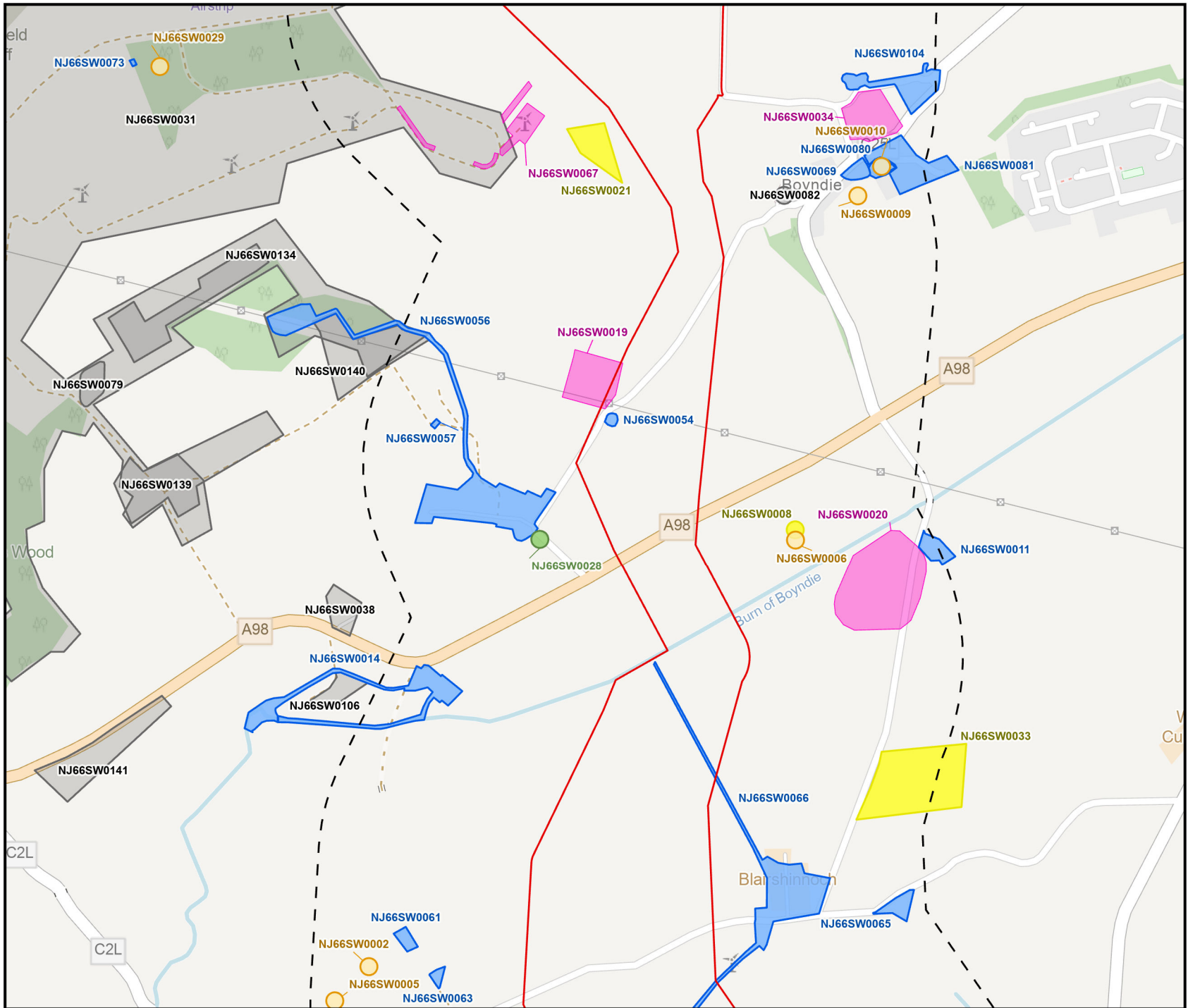


CONTRACTOR DRAWING NO UKCAL1_WEX_WNF_ENV_MAP_00576	CONTRACTOR REV 03
---	----------------------

GEODETIC PARAMETERS  
OSGB36 / British National Grid (EPSG:27700)

DRAWING TITLE  
**Figure 1-2:  
Non-Designated Heritage Assets  
Section A**

STATUS Approved	SCALE 1:12,500
DRAWING NUMBER N/A	SHEET NO 02 of 14
	REV N/A

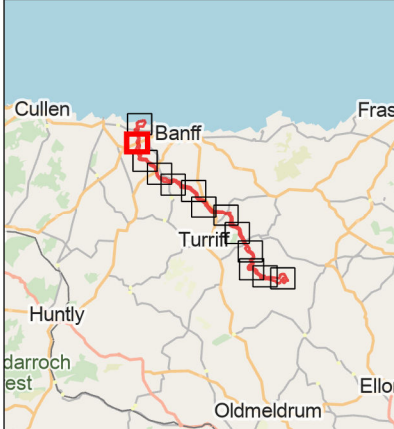


- Onshore Transmission Infrastructure Red Line Boundary
- 500m Buffer of Red Line Boundary
- Heritage Asset - Classified by Period**
- Prehistoric
  - Bronze Age
  - Medieval
  - Post-medieval
  - Modern
  - Undated

Contains Aberdeenshire Council public sector information licensed under the Open Government Licence v3.0.

Contains OS data © Crown Copyright and database right 2024. Service Layer Credits: Map data © OpenStreetMap contributors, Microsoft, Facebook, Inc. and its affiliates, Esri Community Maps contributors, Map layer by Esri

© Caledonia Offshore Wind Farm Ltd © 2023. This document is the property of contractors and sub-contractors and shall not be reproduced nor transmitted without prior written approval.



0 100 200 300 400 500m				
03	24/09/2024	Approved	CW	BN SGS
02	10/09/2024	For Review	CW	BN SGS
01	04/09/2024	For Review	AG	GC SGS
REV	DATE	DOC STATUS	ORIGIN	REVIEW APP

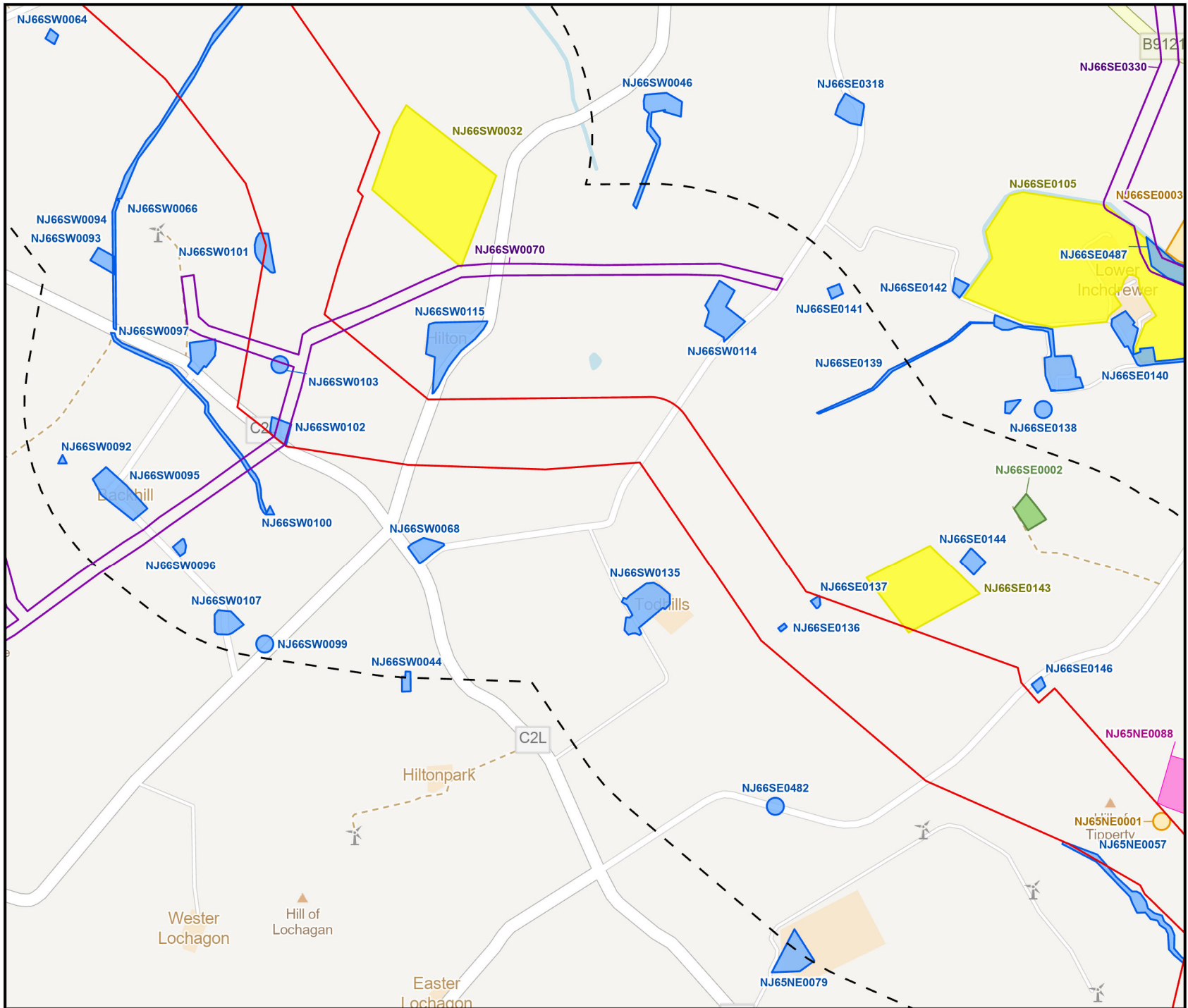


CONTRACTOR DRAWING NO: UKCAL1\_WEX\_WNF\_ENV\_MAP\_00577 CONTRACTOR REV: 03

COORDINATE PARAMETERS: OSGB36 / British National Grid (EPSG:27700)

**Figure 1-2:**  
**Non-Designated Heritage Assets**  
**Section B**

STATUS: Approved	SCALE: 1:12,500
DRAWING NUMBER: N/A	SHEET NO: 03 of 14
	REV: N/A



Onshore Transmission Infrastructure Red Line Boundary

500m Buffer of Red Line Boundary

**Heritage Asset - Classified by Period**

- Prehistoric
- Bronze Age
- Medieval
- Post-medieval
- Undated

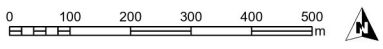
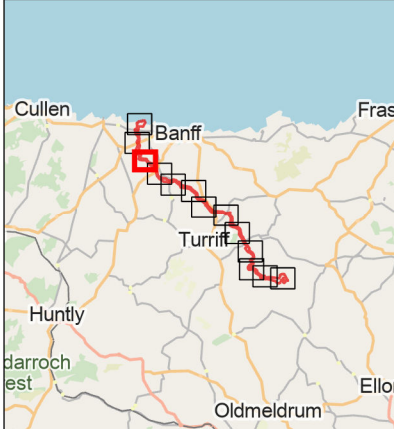
**Previous Investigation as per Historic Environment Record**

- Event

Contains Aberdeenshire Council public sector information licensed under the Open Government Licence v3.0.

Contains OS data © Crown Copyright and database right 2024. Service Layer Credits: Map data © OpenStreetMap contributors, Microsoft, Facebook, Inc. and its affiliates, Esri Community Maps contributors, Map layer by Esri

© Caledonia Offshore Wind Farm Ltd © 2023. This document is the property of contractors and sub-contractors and shall not be reproduced nor transmitted without prior written approval.



03	24/09/2024	Approved	CW	BN	SGS
02	10/09/2024	For Review	CW	BN	SGS
01	04/09/2024	For Review	AG	GC	SGS
REV	DATE	DOC STATUS	ORIGIN	REVIEW	APP



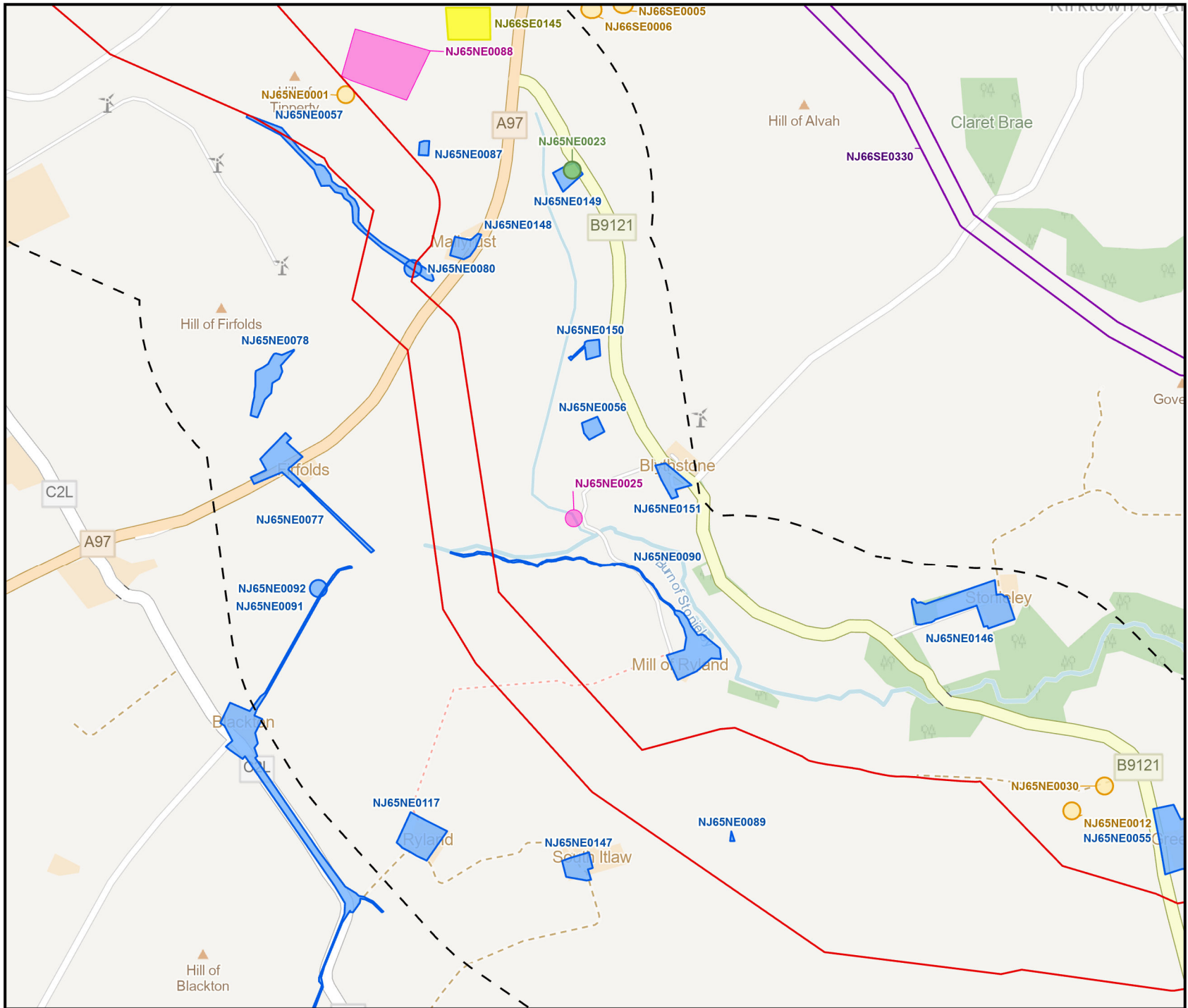
CONTRACTOR DRAWING NO UKCAL1_WEX_WNF_ENV_MAP_00578	CONTRACTOR REV 03
---	----------------------

GEODETIC PARAMETERS  
OSGB36 / British National Grid (EPSG:27700)

DRAWING TITLE  
**Figure 1-2:  
Non-Designated Heritage Assets  
Section C**

STATUS Approved	SCALE 1:12,500
DRAWING NUMBER N/A	SHEET NO 04 of 14
	REV N/A



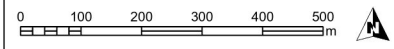
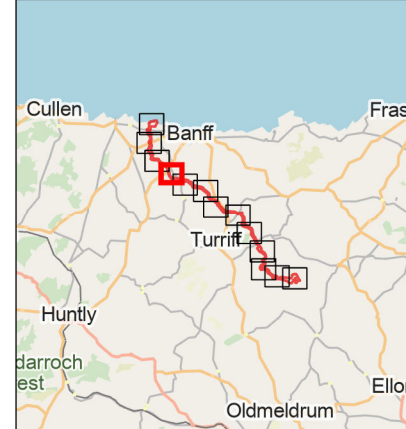


- Onshore Transmission Infrastructure Red Line Boundary
- 500m Buffer of Red Line Boundary
- Heritage Asset - Classified by Period**
- Prehistoric
  - Bronze Age
  - Medieval
  - Post-medieval
  - Undated
- Previous Investigation as per Historic Environment Record**
- Event

Contains Aberdeenshire Council public sector information licensed under the Open Government Licence v3.0.

Contains OS data © Crown Copyright and database right 2024. Service Layer Credits: Map data © OpenStreetMap contributors, Microsoft, Facebook, Inc. and its affiliates, Esri Community Maps contributors, Map layer by Esri

© Caledonia Offshore Wind Farm Ltd © 2023. This document is the property of contractors and sub-contractors and shall not be reproduced nor transmitted without prior written approval.



REV	DATE	DOC STATUS	ORIGIN	REVIEW	APP
03	24/09/2024	Approved	CW	BN	SGS
02	10/09/2024	For Review	CW	BN	SGS
01	04/09/2024	For Review	AG	GC	SGS

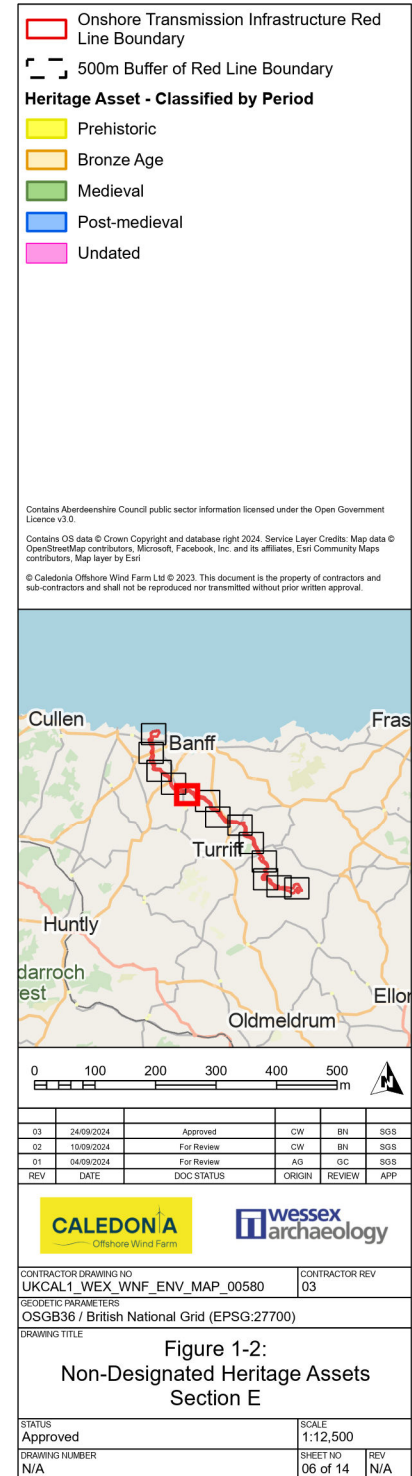
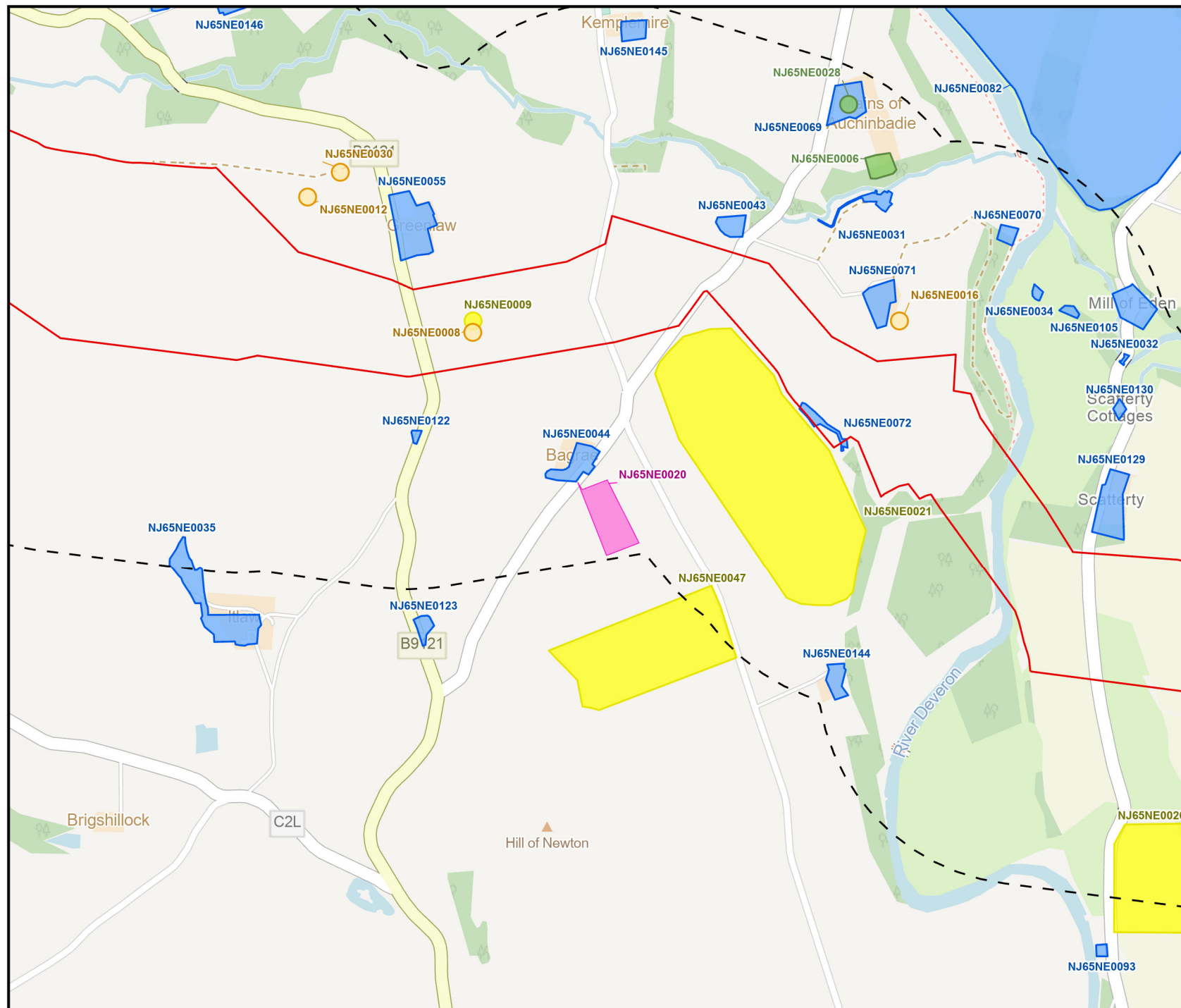


CONTRACTOR DRAWING NO UKCAL1_WEX_WNF_ENV_MAP_00579	CONTRACTOR REV 03
GEOIDETIC PARAMETERS OSGB36 / British National Grid (EPSG:27700)	

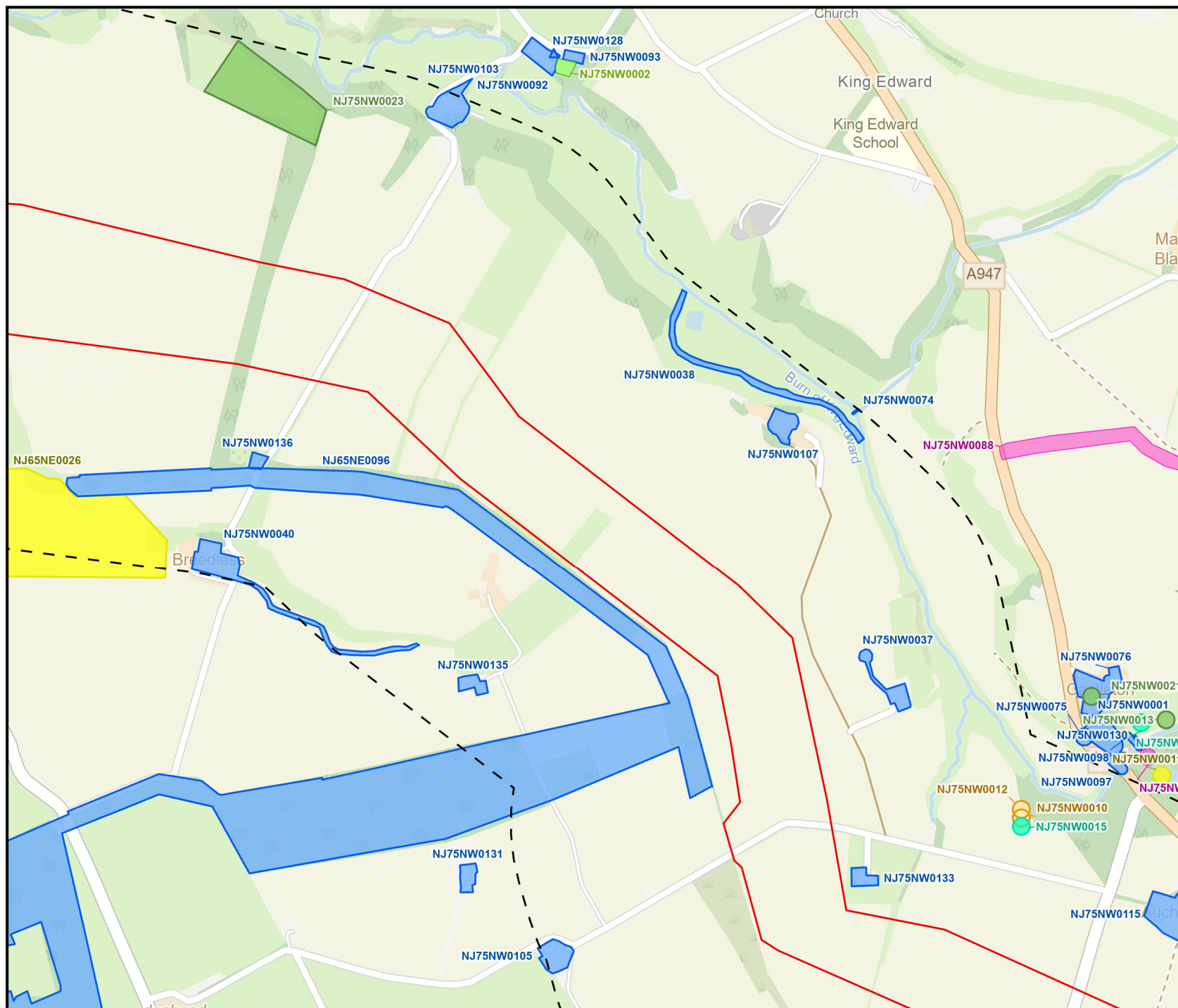
DRAWING TITLE










**Figure 1-2:  
Non-Designated Heritage Assets  
Section D**

STATUS Approved	SCALE 1:12,500
DRAWING NUMBER N/A	SHEET NO 05 of 14
	REV N/A





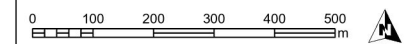
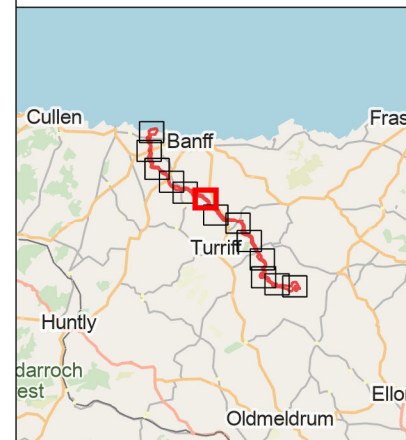


-  Onshore Transmission Infrastructure Red Line Boundary
-  500m Buffer of Red Line Boundary
- Heritage Asset - Classified by Period**
-  Prehistoric
-  Neolithic
-  Bronze Age
-  Early Medieval
-  Medieval
-  Post-medieval
-  Undated

Contains Aberdeenshire Council public sector information licensed under the Open Government Licence v2.0

Contains OS data © Crown Copyright and database right 2024. Service Layer Credits: Map data OpenStreetMap contributors, Microsoft, Facebook, Inc. and its affiliates, Esri Community Maps contributors. Map layer by Esri

© Caledonia Offshore Wind Farm Ltd © 2023. This document is the property of contractors and sub-contractors and shall not be reproduced nor transmitted without prior written approval.



03	24/09/2024	Approved	CW	BN	SGS
02	10/09/2024	For Review	CW	BN	SGS
01	04/09/2024	For Review	AG	GC	SGS
REV	DATE	DOC STATUS	ORIGIN	REVIEW	APP



CONTRACTOR DRAWING NO  
UKCAL1 WEX WNF ENV MAP 00581

CONTRACTOR REV 03
----------------------

GEODETIC PARAMETERS  
OSGB36 / British National Grid (EPSG:27700)

Figure 1-2:  
Non-Designated Heritage Assets  
Section F

STATUS	Approved
--------	----------

STATUS  
Approved

DRAWING NUMBER	N/A
----------------	-----

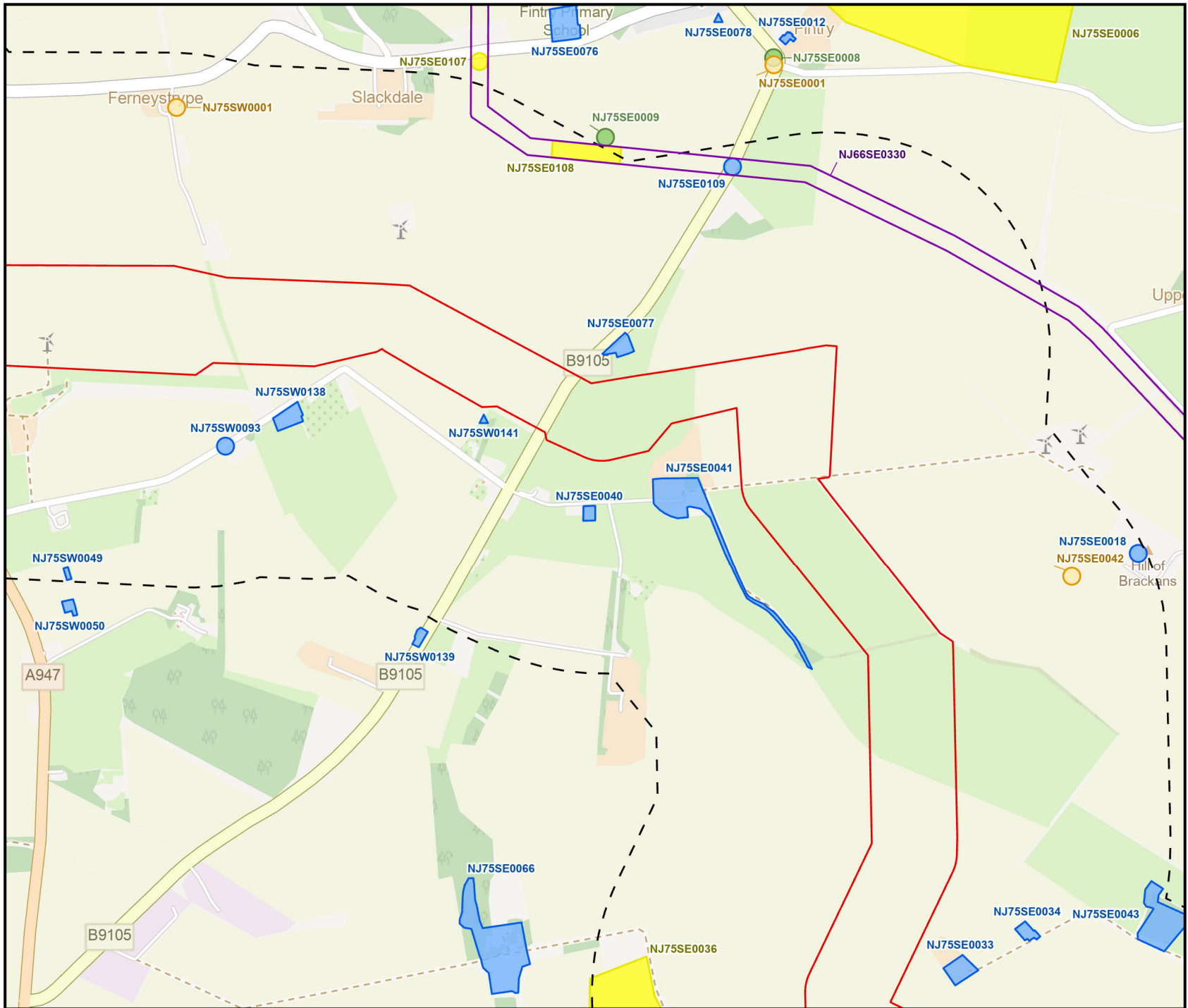
SCALE	1:12,500
-------	----------

SHEET NO  
07 of 14

SHEET NO	REV
07 of 14	N/A





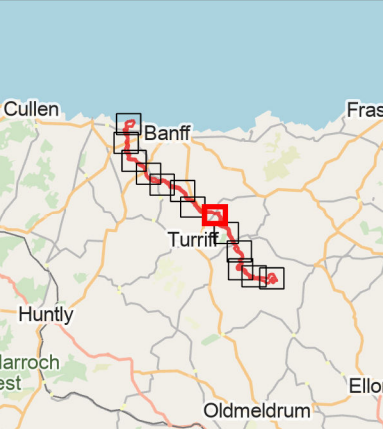


- Onshore Transmission Infrastructure Red Line Boundary
- 500m Buffer of Red Line Boundary
- Heritage Asset - Classified by Period**
- Prehistoric
  - Bronze Age
  - Medieval
  - Post-medieval
- Previous Investigation as per Historic Environment Record**
- Event

Contains Aberdeenshire Council public sector information licensed under the Open Government Licence v3.0.

Contains OS data © Crown Copyright and database right 2024. Service Layer Credits: Map data © OpenStreetMap contributors, Microsoft, Facebook, Inc. and its affiliates, Esri Community Maps contributors, Map layer by Esri

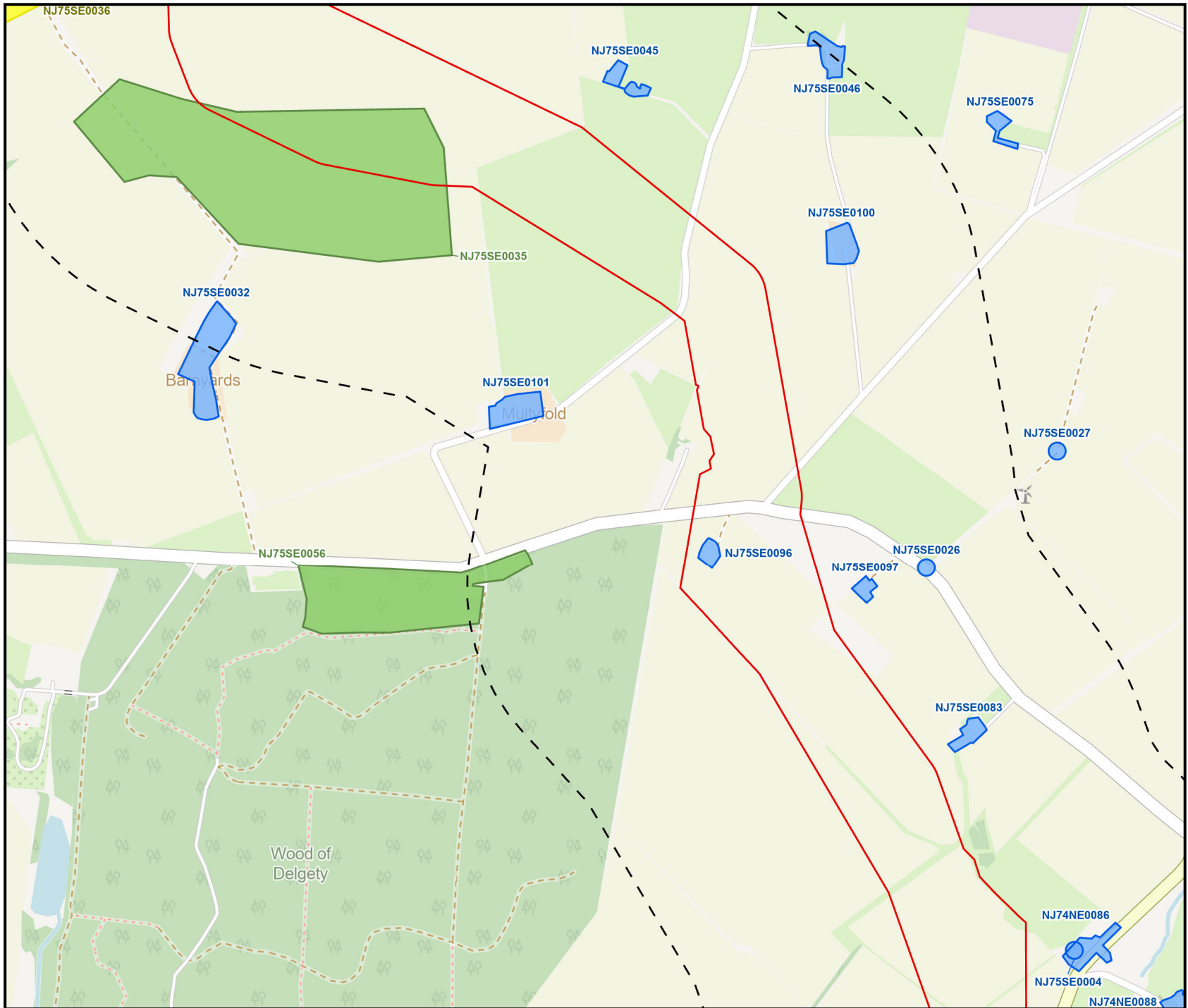
© Caledonia Offshore Wind Farm Ltd © 2023. This document is the property of contractors and sub-contractors and shall not be reproduced nor transmitted without prior written approval.



0	100	200	300	400	500	m
---	-----	-----	-----	-----	-----	---

03	24/09/2024	Approved	CW	BN	SGS
02	10/09/2024	For Review	CW	BN	SGS
01	04/09/2024	For Review	AG	GC	SGS
REV	DATE	DOC STATUS	ORIGIN	REVIEW	APP

CONTRACTOR DRAWING NO UKCAL1_WEX_WNF_ENV_MAP_00583		CONTRACTOR REV 03	
GEOIDETIC PARAMETERS OSGB36 / British National Grid (EPSG:27700)			
DRAWING TITLE <b>Figure 1-2: Non-Designated Heritage Assets Section H</b>			
STATUS Approved		SCALE 1:12,500	
DRAWING NUMBER N/A		SHEET NO 09 of 14	
		REV N/A	

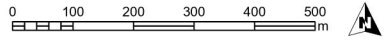
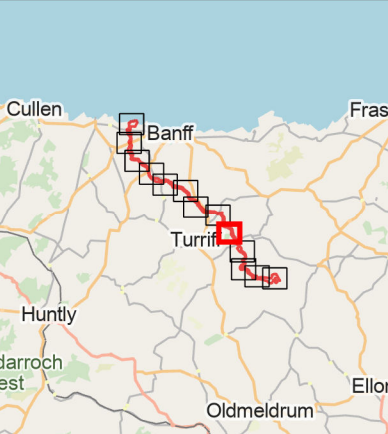


- Onshore Transmission Infrastructure Red Line Boundary
- 500m Buffer of Red Line Boundary
- Heritage Asset - Classified by Period**
- Prehistoric
  - Medieval
  - Post-medieval

Contains Aberdeenshire Council public sector information licensed under the Open Government Licence v3.0.

Contains OS data © Crown Copyright and database right 2024. Service Layer Credits: Map data © OpenStreetMap contributors, Microsoft, Facebook, Inc. and its affiliates, Esri Community Maps contributors, Map layer by Esri

© Caledonia Offshore Wind Farm Ltd © 2023. This document is the property of contractors and sub-contractors and shall not be reproduced nor transmitted without prior written approval.



03	24/09/2024	Approved	CW	BN	SGS
02	10/09/2024	For Review	CW	BN	SGS
01	04/09/2024	For Review	AG	GC	SGS
REV	DATE	DOC STATUS	ORIGIN	REVIEW	APP



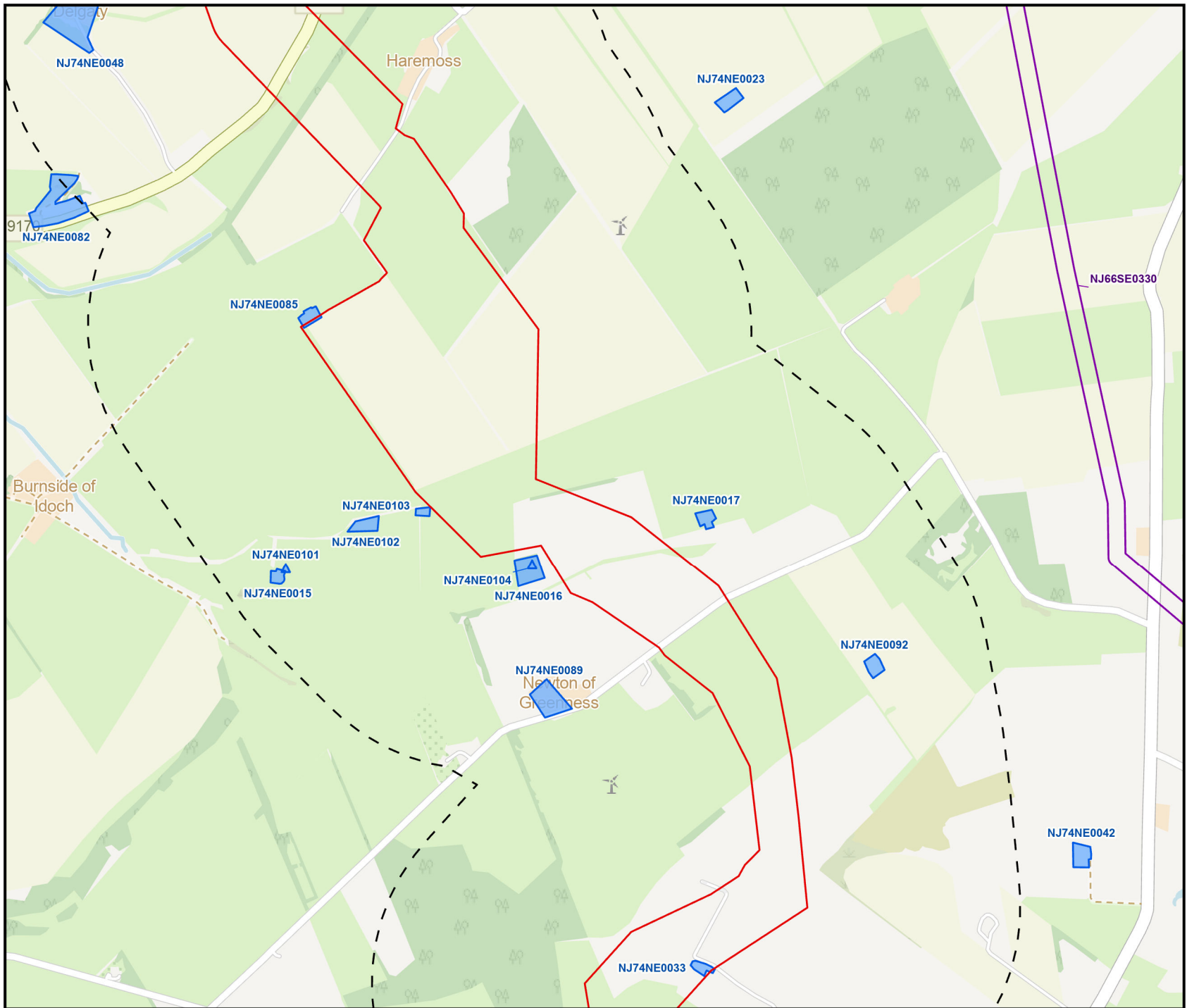
CONTRACTOR DRAWING NO UKCAL1_WEX_WNF_ENV_MAP_00584	CONTRACTOR REV 03
GEOIDETIC PARAMETERS OSGB36 / British National Grid (EPSG:27700)	

DRAWING TITLE

**Figure 1-2:  
Non-Designated Heritage Assets  
Section I**

STATUS Approved	SCALE 1:12,500
DRAWING NUMBER N/A	SHEET NO 10 of 14
	REV N/A



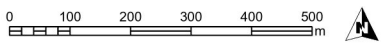
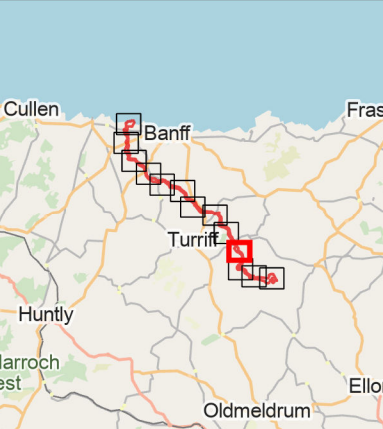


- Onshore Transmission Infrastructure Red Line Boundary
- 500m Buffer of Red Line Boundary
- Heritage Asset - Classified by Period
  - Post-medieval
- Previous Investigation as per Historic Environment Record
  - Event

Contains Aberdeenshire Council public sector information licensed under the Open Government Licence v3.0.

Contains OS data © Crown Copyright and database right 2024. Service Layer Credits: Map data © OpenStreetMap contributors, Microsoft, Facebook, Inc. and its affiliates, Esri Community Maps contributors, Map layer by Esri

© Caledonia Offshore Wind Farm Ltd © 2023. This document is the property of contractors and sub-contractors and shall not be reproduced nor transmitted without prior written approval.



03	24/09/2024	Approved	CW	BN	SGS
02	10/09/2024	For Review	CW	BN	SGS
01	04/09/2024	For Review	AG	GC	SGS
REV	DATE	DOC STATUS	ORIGIN	REVIEW	APP

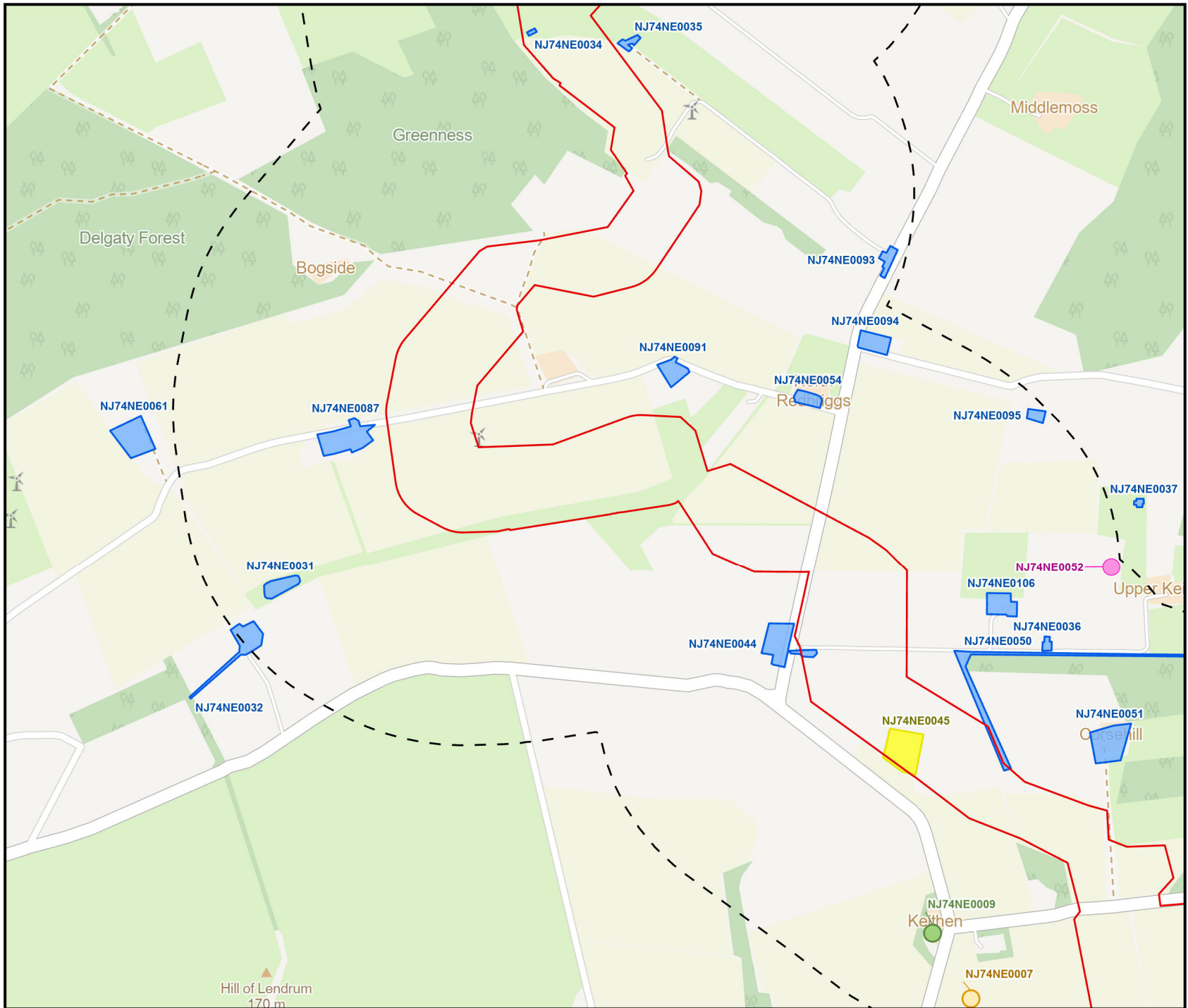


CONTRACTOR DRAWING NO	UKCAL1_WEX_WNF_ENV_MAP_00585	CONTRACTOR REV	03
COORDINATE PARAMETERS	OSGB36 / British National Grid (EPSG:27700)		

DRAWING TITLE

Figure 1-2:  
Non-Designated Heritage Assets  
Section J

STATUS	Approved	SCALE	1:12,500
DRAWING NUMBER	N/A	SHEET NO	11 of 14
		REV	N/A

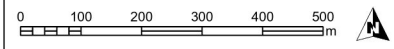
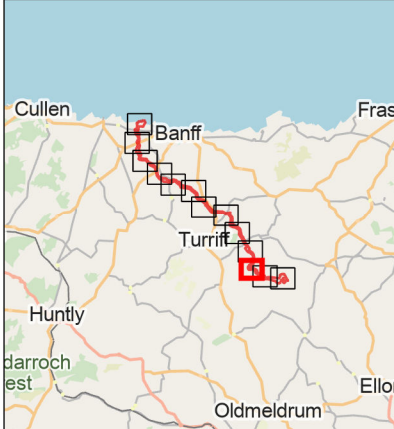


- Onshore Transmission Infrastructure Red Line Boundary
- 500m Buffer of Red Line Boundary
- Heritage Asset - Classified by Period**
- Prehistoric
  - Bronze Age
  - Medieval
  - Post-medieval
  - Undated

Contains Aberdeenshire Council public sector information licensed under the Open Government Licence v3.0.

Contains OS data © Crown Copyright and database right 2024. Service Layer Credits: Map data © OpenStreetMap contributors, Microsoft, Facebook, Inc. and its affiliates, Esri Community Maps contributors, Map layer by Esri

© Caledonia Offshore Wind Farm Ltd © 2023. This document is the property of contractors and sub-contractors and shall not be reproduced nor transmitted without prior written approval.



03	24/09/2024	Approved	CW	BN	SGS
02	10/09/2024	For Review	CW	BN	SGS
01	04/09/2024	For Review	AG	GC	SGS
REV	DATE	DOC STATUS	ORIGIN	REVIEW	APP



CONTRACTOR DRAWING NO  
UKCAL1\_WEX\_WNF\_ENV\_MAP\_00586

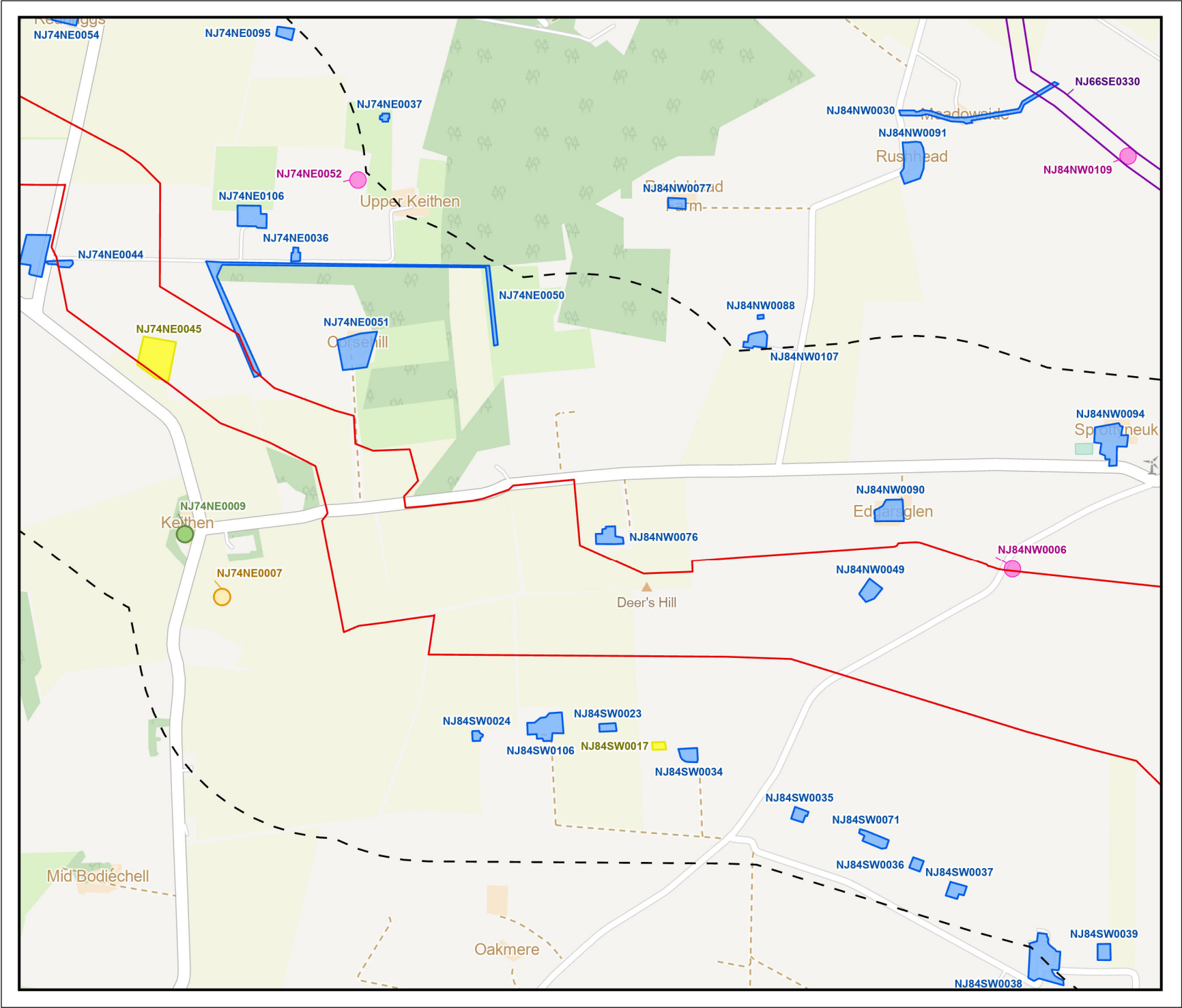
CONTRACTOR REV  
03

GEODETIC PARAMETERS  
OSGB36 / British National Grid (EPSG:27700)

DRAWING TITLE

**Figure 1-2:  
Non-Designated Heritage Assets  
Section K**

STATUS Approved	SCALE 1:12,500
DRAWING NUMBER N/A	SHEET NO 12 of 14
	REV N/A



Onshore Transmission Infrastructure Red Line Boundary

500m Buffer of Red Line Boundary

**Heritage Asset - Classified by Period**

Prehistoric

Bronze Age

Medieval

Post-medieval

Undated

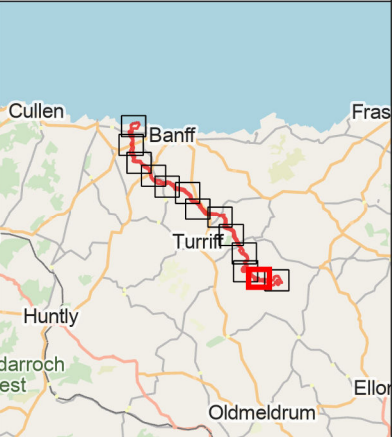
**Previous Investigation as per Historic Environment Record**


Event

Contains Aberdeenshire Council public sector information licensed under the Open Government Licence v3.0.

Contains OS data © Crown Copyright and database right 2024. Service Layer Credits: Map data © OpenStreetMap contributors, Microsoft, Facebook, Inc. and its affiliates, Esri Community Maps contributors, Map layer by Esri

© Caledonia Offshore Wind Farm Ltd © 2023. This document is the property of contractors and sub-contractors and shall not be reproduced nor transmitted without prior written approval.



<div>0100200300400500m</div>					
03	24/09/2024	Approved	CW	BN	SGS
02	10/09/2024	For Review	CW	BN	SGS
01	04/09/2024	For Review	AG	GC	SGS
REV	DATE	DOC STATUS	ORIGIN	REVIEW	APP

CONTRACTOR DRAWING NO  
UKCAL1\_WEX\_WNF\_ENV\_MAP\_00587

CONTRACTOR REV  
03

COORDINATE PARAMETERS  
OSGB36 / British National Grid (EPSG:27700)

DRAWING TITLE  
**Figure 1-2:  
Non-Designated Heritage Assets  
Section L**

STATUS  
Approved

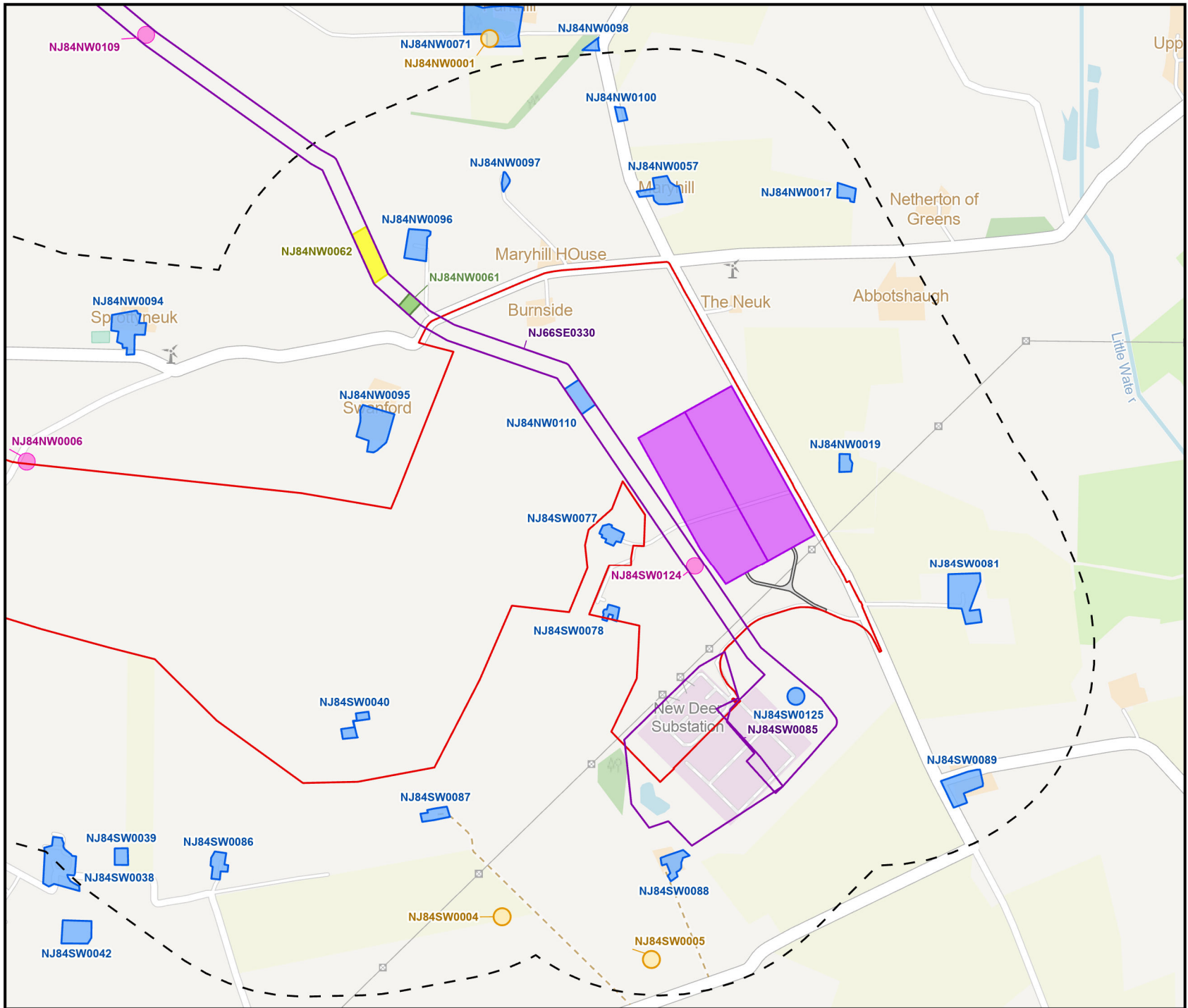
SCALE  
1:12,500

DRAWING NUMBER  
N/A

SHEET NO  
13 of 14

REV  
N/A



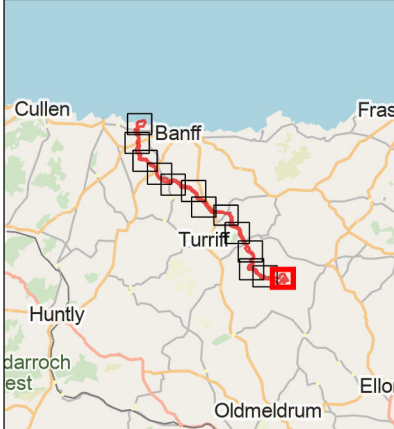


- Onshore Transmission Infrastructure Red Line Boundary
- 500m Buffer of Red Line Boundary
- Indicative Onshore Substations
- Heritage Asset - Classified by Period**
  - Prehistoric
  - Bronze Age
  - Medieval
  - Post-medieval
  - Undated
- Previous Investigation as per Historic Environment Record**
  - Event



Contains Aberdeenshire Council public sector information licensed under the Open Government Licence v3.0.

Contains OS data © Crown Copyright and database right 2024. Service Layer Credits: Map data © OpenStreetMap contributors, Microsoft, Facebook, Inc. and its affiliates, Esri Community Maps contributors, Map layer by Esri

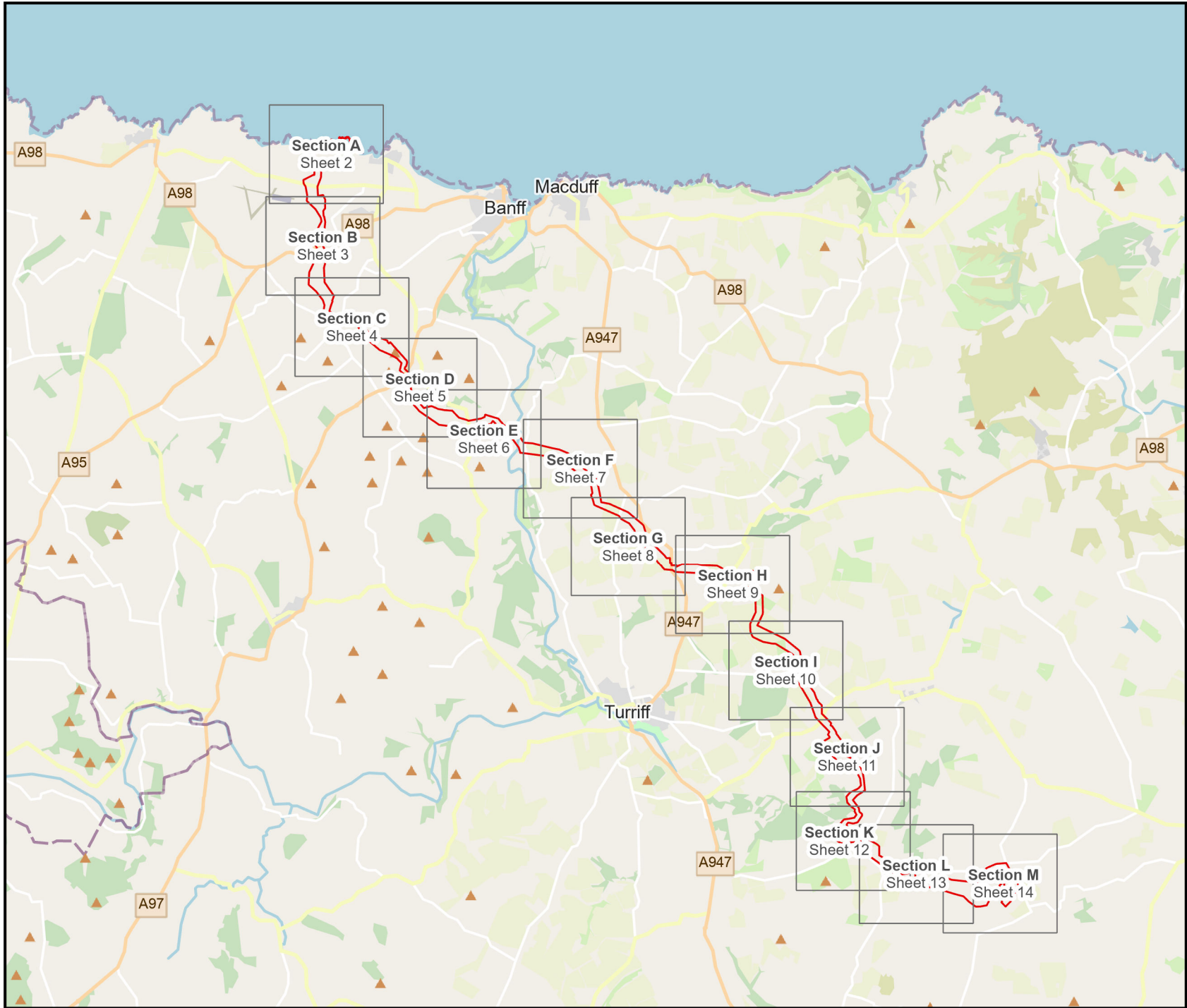
© Caledonia Offshore Wind Farm Ltd © 2023. This document is the property of contractors and sub-contractors and shall not be reproduced nor transmitted without prior written approval.




03	24/09/2024	Approved	CW	BN	SGS
02	10/09/2024	For Review	CW	BN	SGS
01	04/09/2024	For Review	AG	GC	SGS
REV	DATE	DOC STATUS	ORIGIN	REVIEW	APP



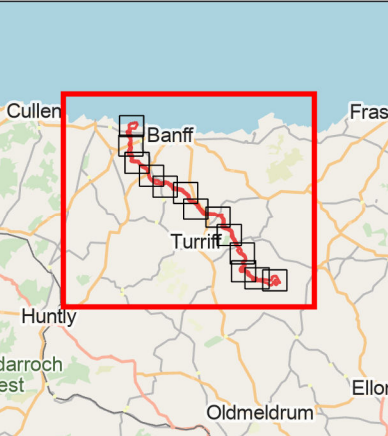
CONTRACTOR DRAWING NO UKCAL1_WEX_WNF_ENV_MAP_00588		CONTRACTOR REV 03	
GEOIDETIC PARAMETERS OSGB36 / British National Grid (EPSG:27700)			
DRAWING TITLE <b>Figure 1-2: Non-Designated Heritage Assets Section M</b>			
STATUS Approved		SCALE 1:12,500	
DRAWING NUMBER N/A		SHEET NO / REV 14 of 14 / N/A	







 Onshore Transmission Infrastructure Red Line Boundary

Historic Ordnance Survey maps reproduced with the permission of the National Library of Scotland under the terms of the Creative Commons Attribution (CC-BY) Licence.  
Contains OS data © Crown Copyright and database right 2024. Service Layer Credits: Reproduced with the permission of the National Library of Scotland.  
<https://maps.nls.uk/index.html>  
CC BY Attribution 3.0 Unported: <https://creativecommons.org/licenses/by/3.0/>  
Map data © OpenStreetMap contributors, Microsoft, Facebook, Inc. and its affiliates, Esri, Community Maps contributors, Map layer by Esri

© Caledonia Offshore Wind Farm Ltd © 2023. This document is the property of contractors and sub-contractors and shall not be reproduced nor transmitted without prior written approval.



0 1,000 2,000 3,000 4,000 5,000					
					
m					
03	24/09/2024	Approved	CW	BN	SGS
02	10/09/2024	For Review	CW	BN	SGS
01	04/09/2024	For Review	AG	GC	SGS
REV	DATE	DOC STATUS	ORIGIN	REVIEW	APP

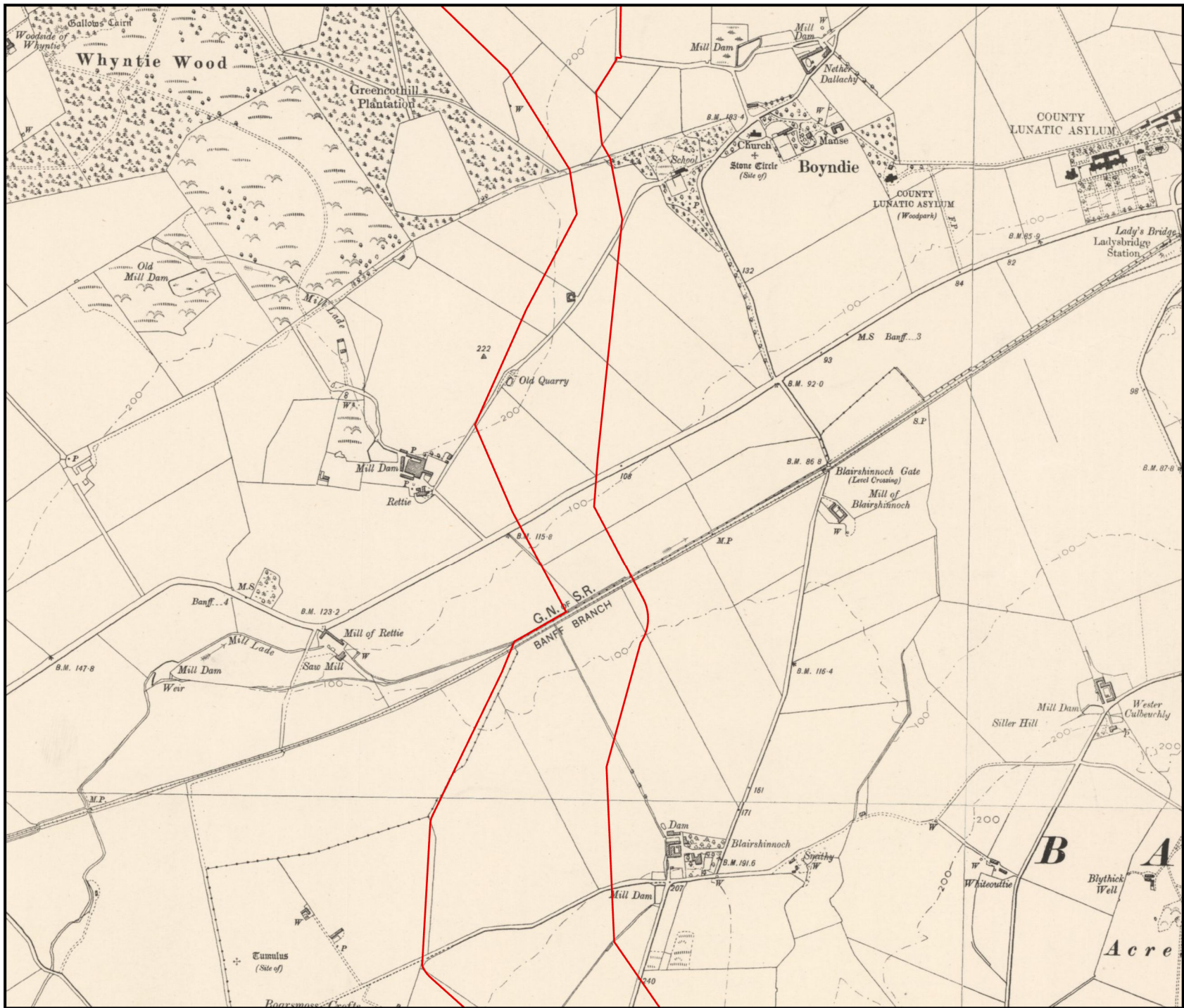



CONTRACTOR DRAWING NO UKCAL1_WEX_WNF_ENV_MAP_00589		CONTRACTOR REV 03			
GEOIDETIC PARAMETERS OSGB36 / British National Grid (EPSG:27700)					
DRAWING TITLE <b>Figure 1-3: 1899-1913 Ordnance Survey Maps Overview</b>					
STATUS Approved		SCALE 1:150,000			
DRAWING NUMBER N/A		SHEET NO 01 of 14			
		REV N/A			





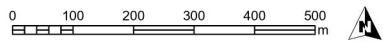
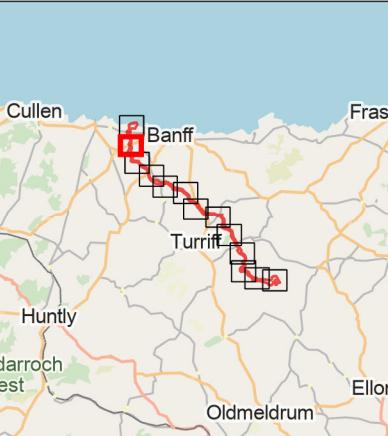




 Onshore Transmission Infrastructure Red Line Boundary

Historic Ordnance Survey maps reproduced with the permission of the National Library of Scotland under the terms of the Creative Commons Attribution (CC-BY) Licence.  
Contains OS data © Crown Copyright and database right 2024. Service Layer Credits: Reproduced with the permission of the National Library of Scotland.  
https://maps.nls.uk/index.html  
CC BY Attribution 3.0 Unported: https://creativecommons.org/licenses/by/3.0/  
Map data © OpenStreetMap contributors, Microsoft, Facebook, Inc. and its affiliates, Esri Community Maps contributors, Map layer by Esri

© Caledonia Offshore Wind Farm Ltd © 2023. This document is the property of contractors and sub-contractors and shall not be reproduced nor transmitted without prior written approval.



03	24/09/2024	Approved	CW	BN	SGS
02	10/09/2024	For Review	CW	BN	SGS
01	04/09/2024	For Review	AG	GC	SGS
REV	DATE	DOC STATUS	ORIGIN	REVIEW	APP



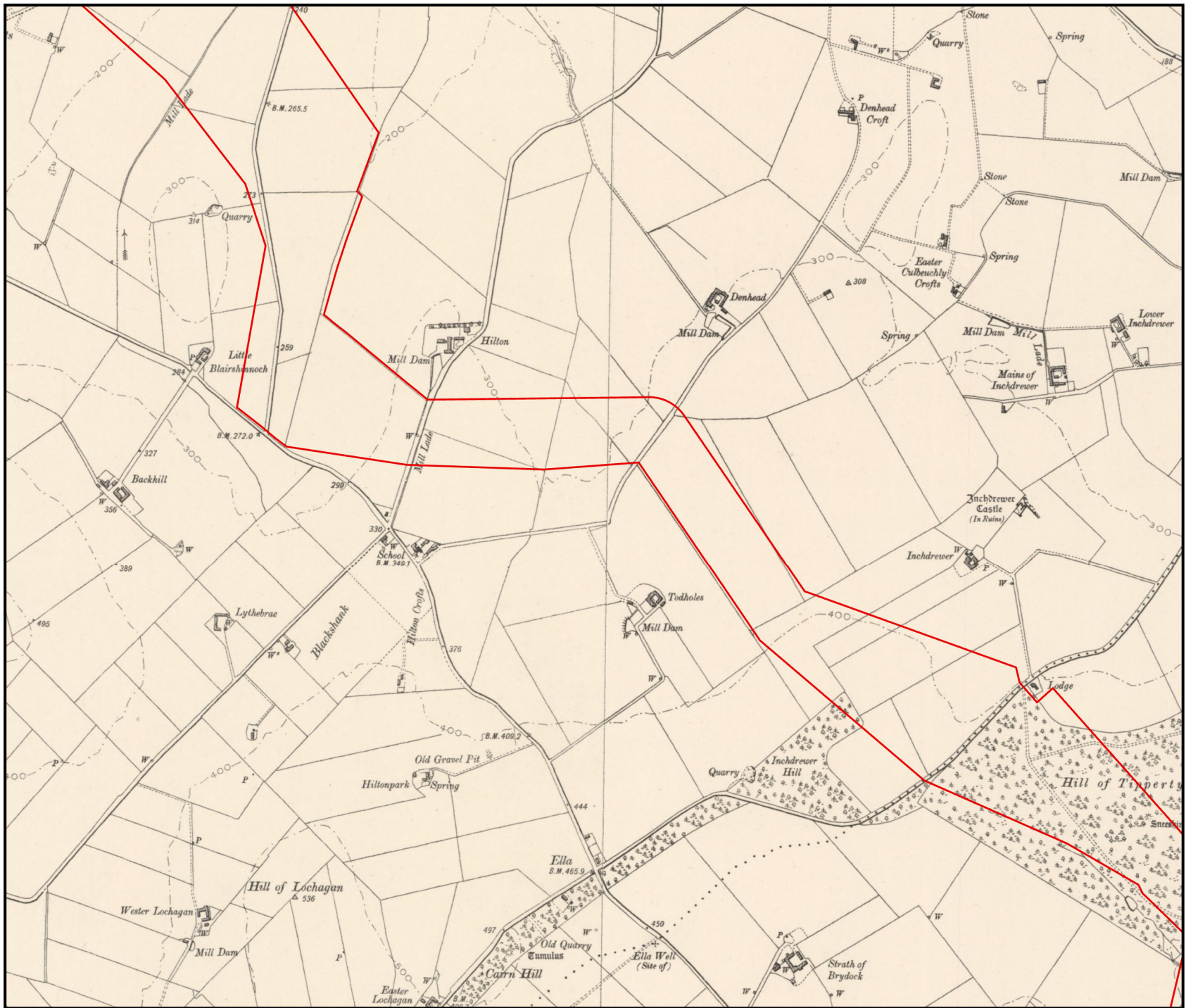
CONTRACTOR DRAWING NO: UKCAL1\_WEX\_WNF\_ENV\_MAP\_00591  
CONTRACTOR REV: 03


GEODETIC PARAMETERS  
OSGB36 / British National Grid (EPSG:27700)

DRAWING TITLE  
**Figure 1-3:  
1899-1913 Ordnance Survey Maps  
Section B**

STATUS Approved	SCALE 1:12,500
DRAWING NUMBER N/A	SHEET NO 03 of 14
	REV N/A





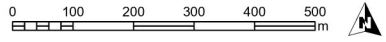
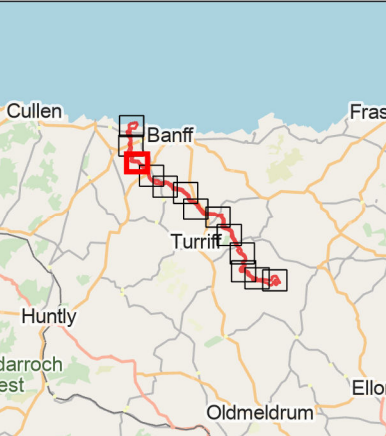
 Onshore Transmission Infrastructure Red Line Boundary

Historic Ordnance Survey maps reproduced with the permission of the National Library of Scotland under the terms of the Creative Commons Attribution (CC-BY) Licence.

Contains OS data © Crown Copyright and database right 2024. Service Layer Credits: Reproduced with the permission of the National Library of Scotland.

CC BY Attribution 3.0 Unported: <https://creativecommons.org/licenses/by/3.0/>  
Map data © OpenStreetMap contributors, Microsoft, Facebook, Inc. and its affiliates, Esri Community Maps contributors, Map layer by Esri

© Caledonia Offshore Wind Farm Ltd © 2023. This document is the property of contractors and sub-contractors and shall not be reproduced nor transmitted without prior written approval.



REV	DATE	DOC STATUS	ORIGIN	REVIEW	APP
03	24/09/2024	Approved	CW	BN	SGS
02	10/09/2024	For Review	CW	BN	SGS
01	04/09/2024	For Review	AG	GC	SGS



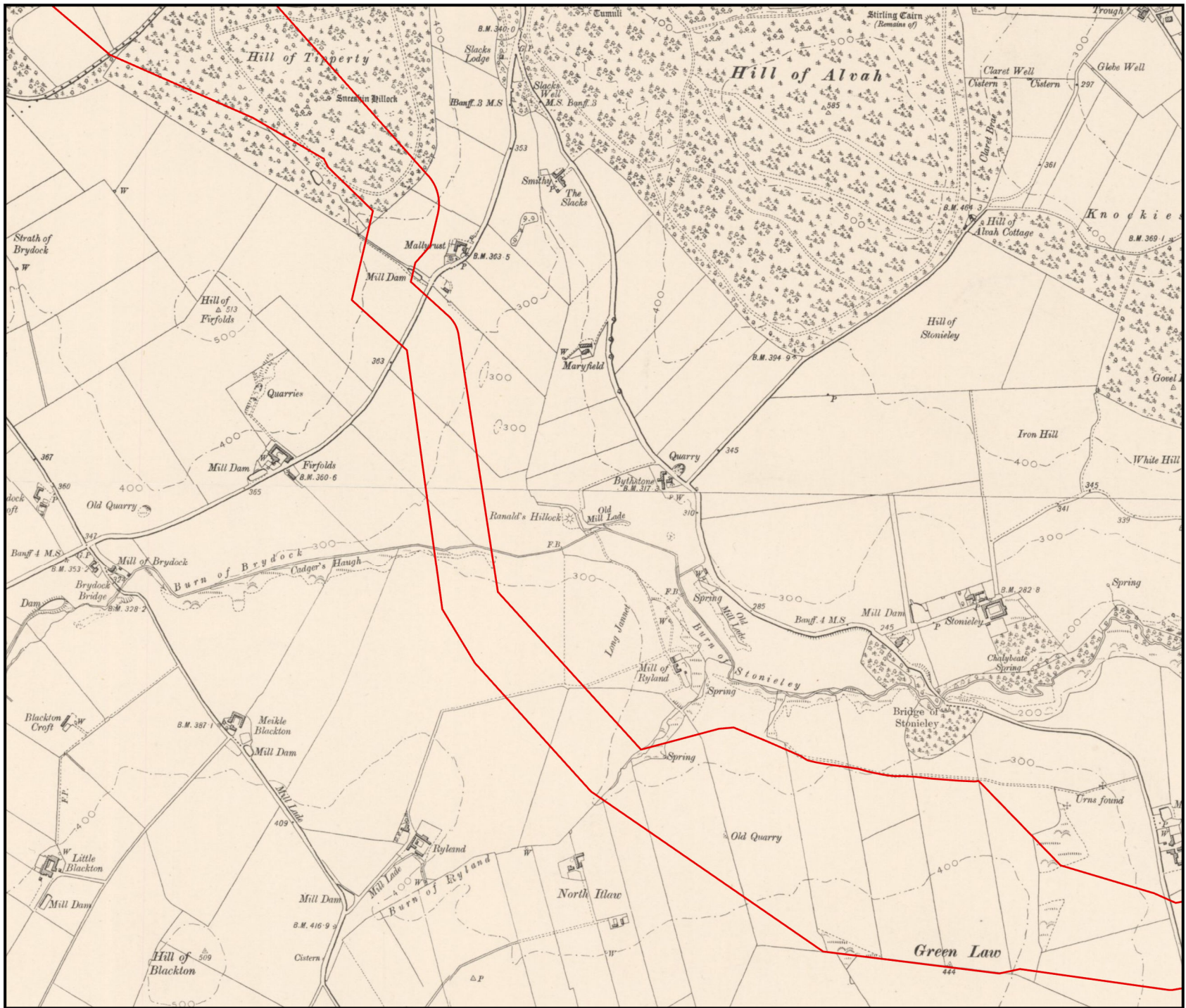
CONTRACTOR DRAWING NO: UKCAL1\_WEX\_WNF\_ENV\_MAP\_00592  
CONTRACTOR REV: 03

GEODETIC PARAMETERS  
OSGB36 / British National Grid (EPSG:27700)

DRAWING TITLE  
**Figure 1-3:  
1899-1913 Ordnance Survey Maps  
Section C**

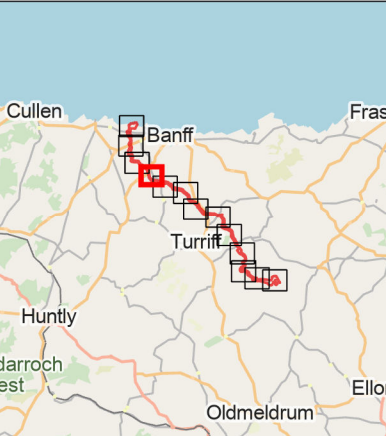
STATUS Approved	SCALE 1:12,500
DRAWING NUMBER N/A	SHEET NO 04 of 14
	REV N/A





Onshore Transmission Infrastructure Red Line Boundary

Historic Ordnance Survey maps reproduced with the permission of the National Library of Scotland under the terms of the Creative Commons Attribution (CC-BY) Licence.  
Contains OS data © Crown Copyright and database right 2024. Service Layer Credits: Reproduced with the permission of the National Library of Scotland.  
https://maps.nls.uk/index.html  
CC BY Attribution 3.0 Unported: https://creativecommons.org/licenses/by/3.0/  
Map data © OpenStreetMap contributors, Microsoft, Facebook, Inc. and its affiliates, Esri  
Community Maps contributors, Map layer by Esri  
© Caledonia Offshore Wind Farm Ltd © 2023. This document is the property of contractors and sub-contractors and shall not be reproduced nor transmitted without prior written approval.



0

100

200

300

400

500

m

03	24/09/2024	Approved	CW	BN	SGS
02	10/09/2024	For Review	CW	BN	SGS
01	04/09/2024	For Review	AG	GC	SGS
REV	DATE	DOC STATUS	ORIGIN	REVIEW	APP



CONTRACTOR DRAWING NO UKCAL1_WEX_WNF_ENV_MAP_00593	CONTRACTOR REV 03
GEOIDETIC PARAMETERS OSGB36 / British National Grid (EPSG:27700)	

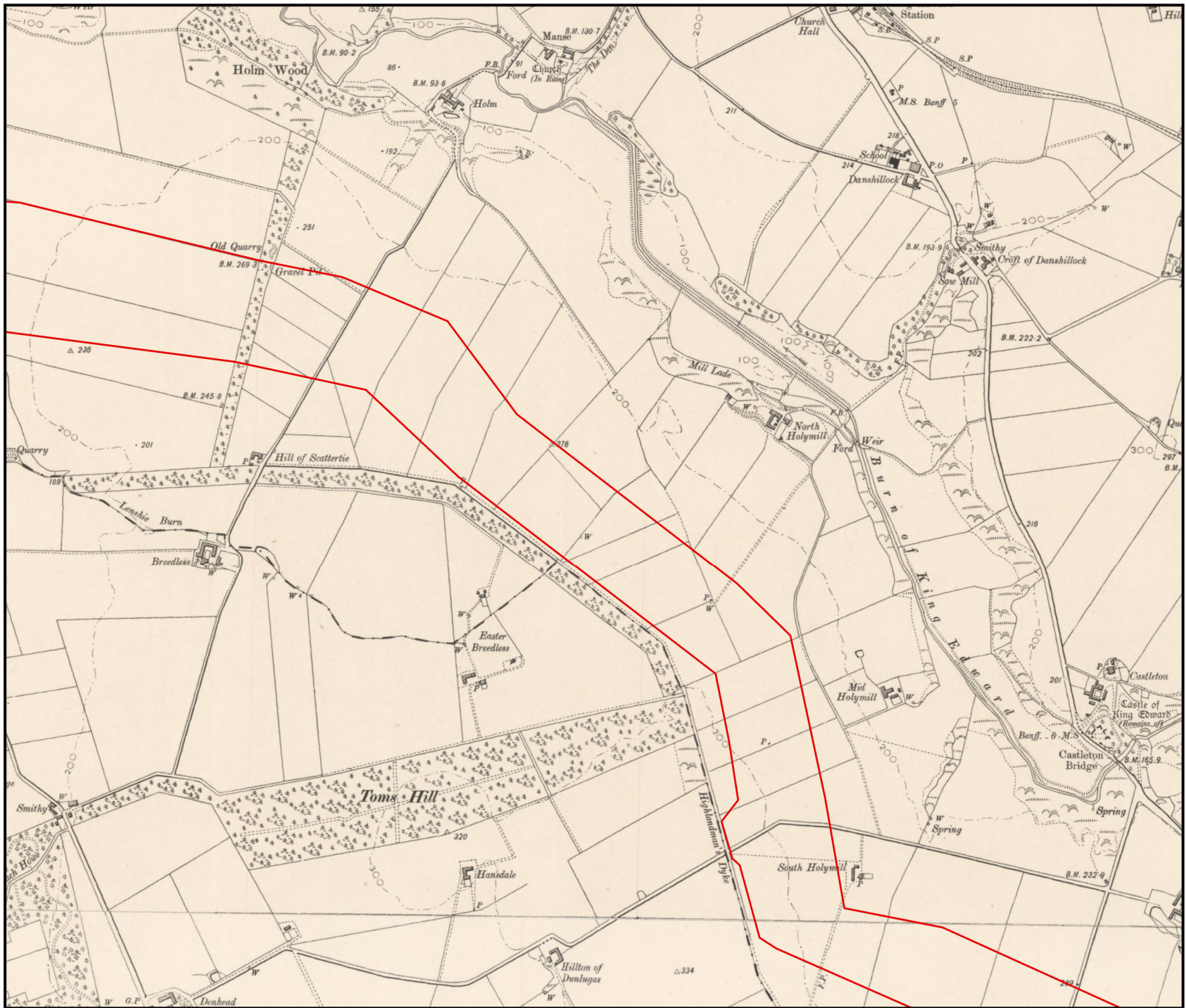
DRAWING TITLE  
Figure 1-3:  
1899-1913 Ordnance Survey Maps  
Section D


STATUS Approved	SCALE 1:12,500
DRAWING NUMBER N/A	SHEET NO 05 of 14
	REV N/A





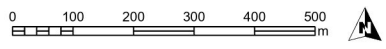
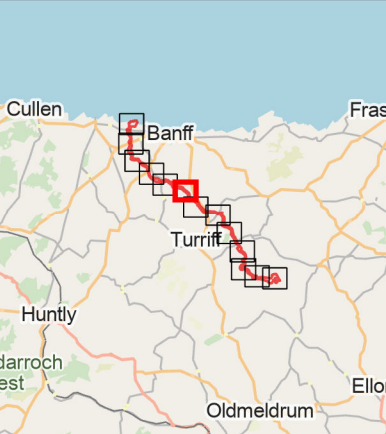




 Onshore Transmission Infrastructure Red Line Boundary

Historic Ordnance Survey maps reproduced with the permission of the National Library of Scotland under the terms of the Creative Commons Attribution (CC-BY) Licence.  
Contains OS data © Crown Copyright and database right 2024. Service Layer Credits: Reproduced with the permission of the National Library of Scotland.  
<https://maps.nls.uk/index.html>  
CC BY Attribution 3.0 Unported: <https://creativecommons.org/licenses/by/3.0/>  
Map data © OpenStreetMap contributors, Microsoft, Facebook, Inc. and its affiliates, Esri Community Maps contributors, Map layer by Esri

© Caledonia Offshore Wind Farm Ltd © 2023. This document is the property of contractors and sub-contractors and shall not be reproduced nor transmitted without prior written approval.



03	24/09/2024	Approved	CW	BN	SGS
02	10/09/2024	For Review	CW	BN	SGS
01	04/09/2024	For Review	AG	GC	SGS
REV	DATE	DOC STATUS	ORIGIN	REVIEW	APP




CONTRACTOR DRAWING NO UKCAL1_WEX_WNF_ENV_MAP_00595	CONTRACTOR REV 03
GEOIDETIC PARAMETERS OSGB36 / British National Grid (EPSG:27700)	

DRAWING TITLE  
**Figure 1-3:  
1899-1913 Ordnance Survey Maps  
Section F**

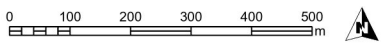
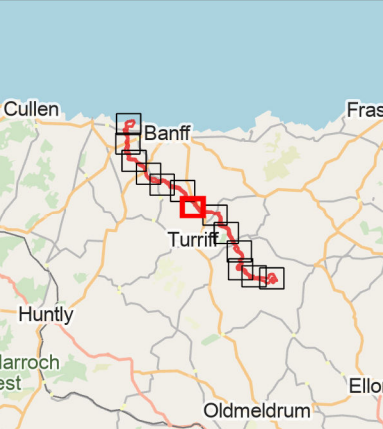
STATUS Approved	SCALE 1:12,500
DRAWING NUMBER N/A	SHEET NO 07 of 14
	REV N/A





 Onshore Transmission Infrastructure Red Line Boundary

Historic Ordnance Survey maps reproduced with the permission of the National Library of Scotland under the terms of the Creative Commons Attribution (CC-BY) Licence.  
Contains OS data © Crown Copyright and database right 2024. Service Layer Credits: Reproduced with the permission of the National Library of Scotland.  
https://maps.nls.uk/index.html  
CC BY Attribution 3.0 Unported: https://creativecommons.org/licenses/by/3.0/  
Map data © OpenStreetMap contributors, Microsoft, Facebook, Inc. and its affiliates, Esri  
Community Maps contributors, Map layer by Esri  
© Caledonia Offshore Wind Farm Ltd © 2023. This document is the property of contractors and sub-contractors and shall not be reproduced nor transmitted without prior written approval.



03	24/09/2024	Approved	CW	BN	SGS
02	10/09/2024	For Review	CW	BN	SGS
01	04/09/2024	For Review	AG	GC	SGS
REV	DATE	DOC STATUS	ORIGIN	REVIEW	APP



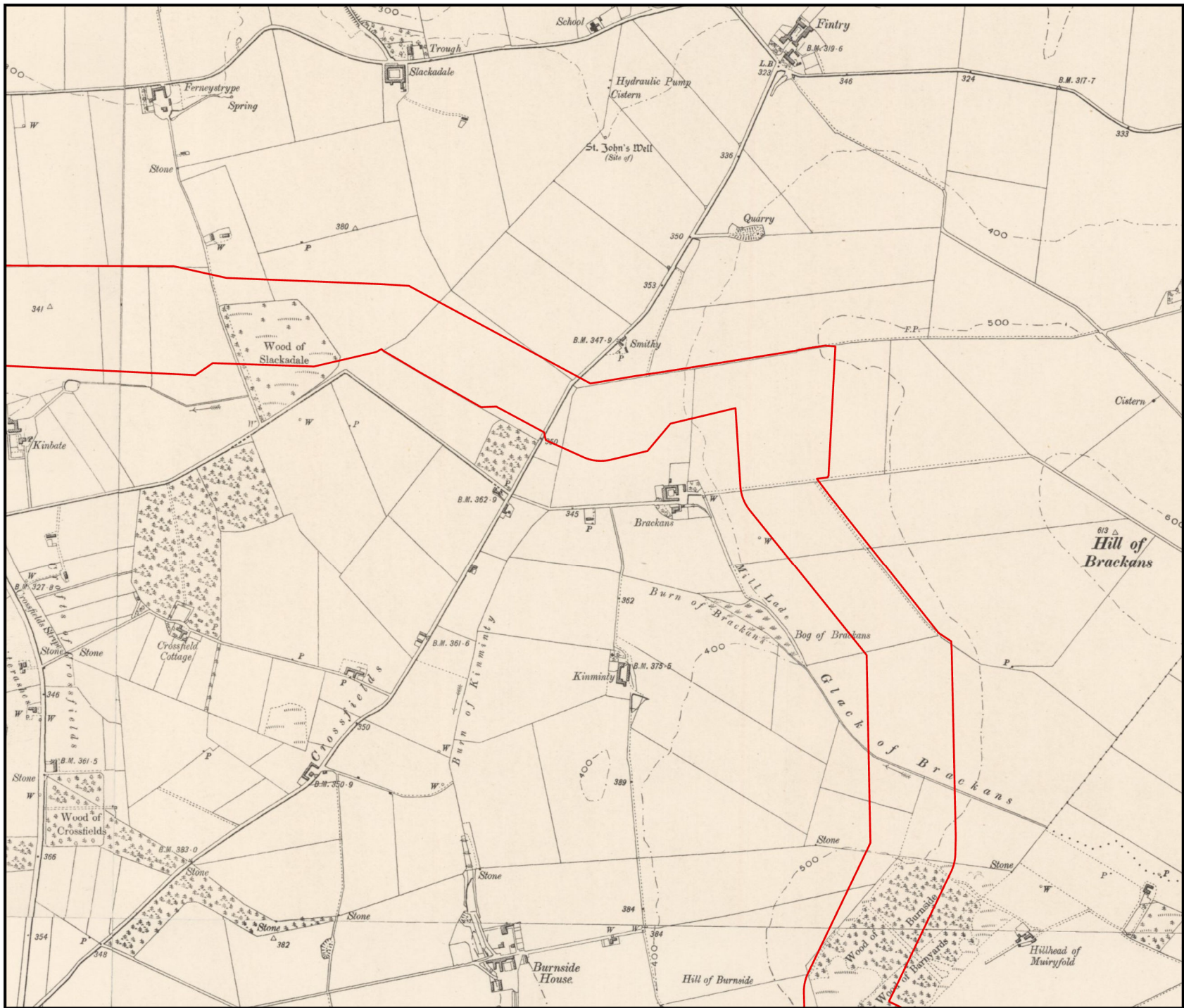
CONTRACTOR DRAWING NO UKCAL1\_WEX\_WNF\_ENV\_MAP\_00596 CONTRACTOR REV 03

GEODETIC PARAMETERS OSGB36 / British National Grid (EPSG:27700)

DRAWING TITLE  
**Figure 1-3:  
1899-1913 Ordnance Survey Maps  
Section G**

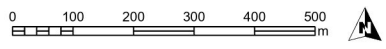
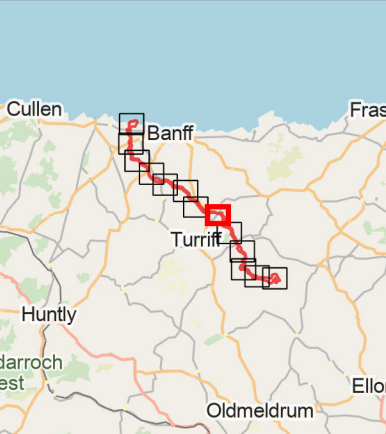
STATUS Approved	SCALE 1:12,500
DRAWING NUMBER N/A	SHEET NO 08 of 14
	REV N/A





Onshore Transmission Infrastructure Red Line Boundary

Historic Ordnance Survey maps reproduced with the permission of the National Library of Scotland under the terms of the Creative Commons Attribution (CC-BY) Licence.  
Contains OS data © Crown Copyright and database right 2024. Service Layer Credits: Reproduced with the permission of the National Library of Scotland.  
https://maps.nls.uk/index.html  
CC BY Attribution 3.0 Unported: https://creativecommons.org/licenses/by/3.0/  
Map data © OpenStreetMap contributors, Microsoft, Facebook, Inc. and its affiliates, Esri  
Community Maps contributors, Map layer by Esri  
© Caledonia Offshore Wind Farm Ltd © 2023. This document is the property of contractors and sub-contractors and shall not be reproduced nor transmitted without prior written approval.



03	24/09/2024	Approved	CW	BN	SGS
02	10/09/2024	For Review	CW	BN	SGS
01	04/09/2024	For Review	AG	GC	SGS
REV	DATE	DOC STATUS	ORIGIN	REVIEW	APP



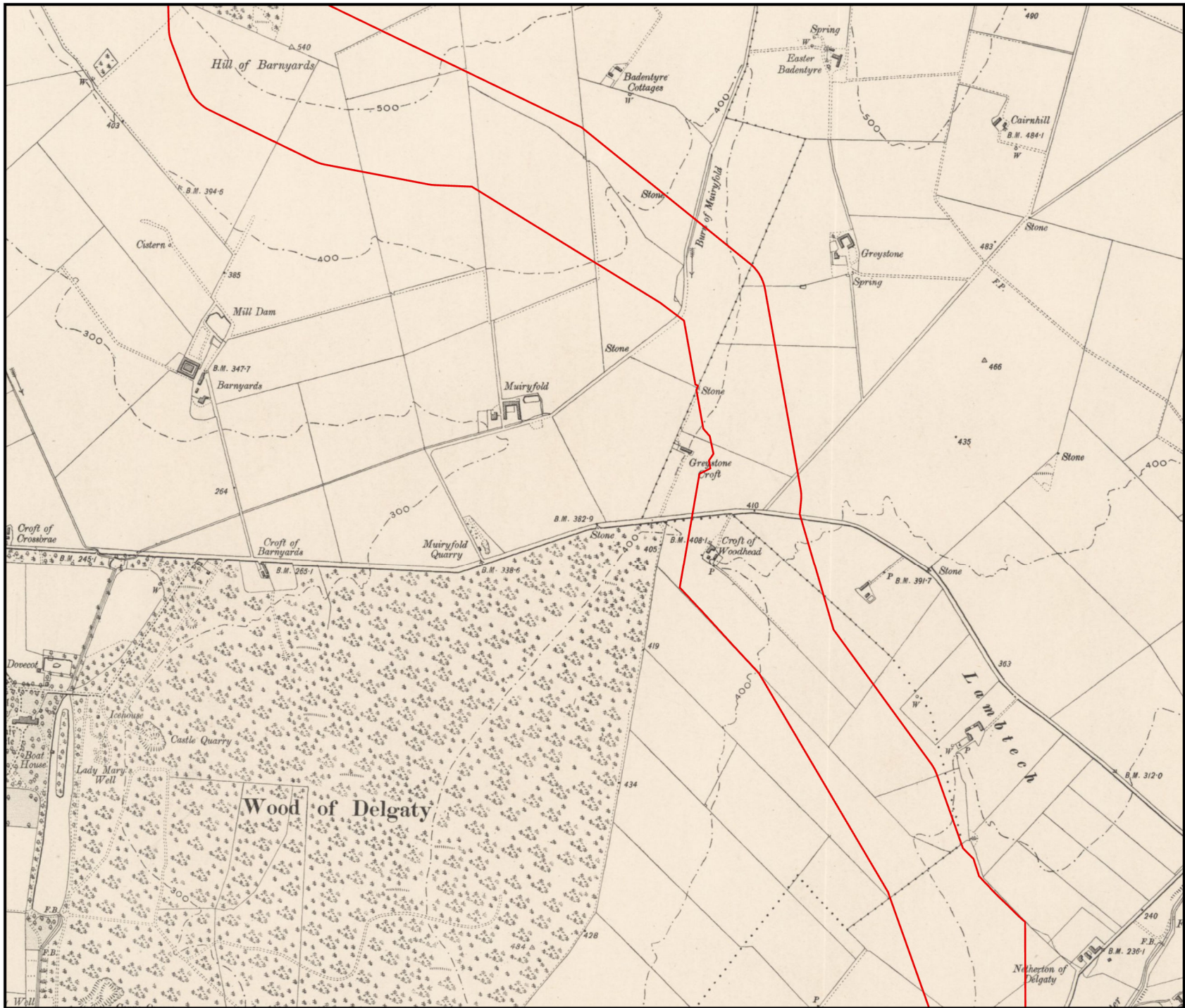
CONTRACTOR DRAWING NO: UKCAL1\_WEX\_WNF\_ENV\_MAP\_00597  
CONTRACTOR REV: 03


GEODETIC PARAMETERS  
OSGB36 / British National Grid (EPSG:27700)

DRAWING TITLE  
Figure 1-3:  
1899-1913 Ordnance Survey Maps  
Section H

STATUS Approved	SCALE 1:12,500
DRAWING NUMBER N/A	SHEET NO 09 of 14
	REV N/A

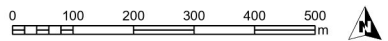
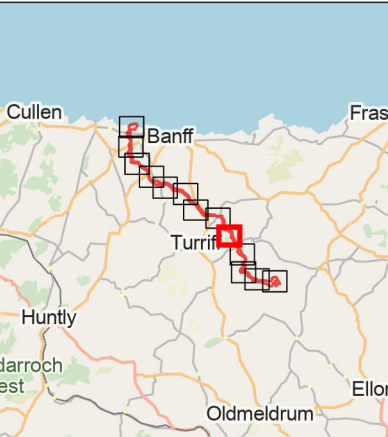




 Onshore Transmission Infrastructure Red Line Boundary

Historic Ordnance Survey maps reproduced with the permission of the National Library of Scotland under the terms of the Creative Commons Attribution (CC-BY) Licence.  
Contains OS data © Crown Copyright and database right 2024. Service Layer Credits: Reproduced with the permission of the National Library of Scotland.  
<https://maps.nls.uk/index.html>  
CC BY Attribution 3.0 Unported: <https://creativecommons.org/licenses/by/3.0/>  
Map data © OpenStreetMap contributors, Microsoft, Facebook, Inc. and its affiliates, Esri Community Maps contributors, Map layer by Esri

© Caledonia Offshore Wind Farm Ltd © 2023. This document is the property of contractors and sub-contractors and shall not be reproduced nor transmitted without prior written approval.



03	24/09/2024	Approved	CW	BN	SGS
02	10/09/2024	For Review	CW	BN	SGS
01	04/09/2024	For Review	AG	GC	SGS
REV	DATE	DOC STATUS	ORIGIN	REVIEW	APP



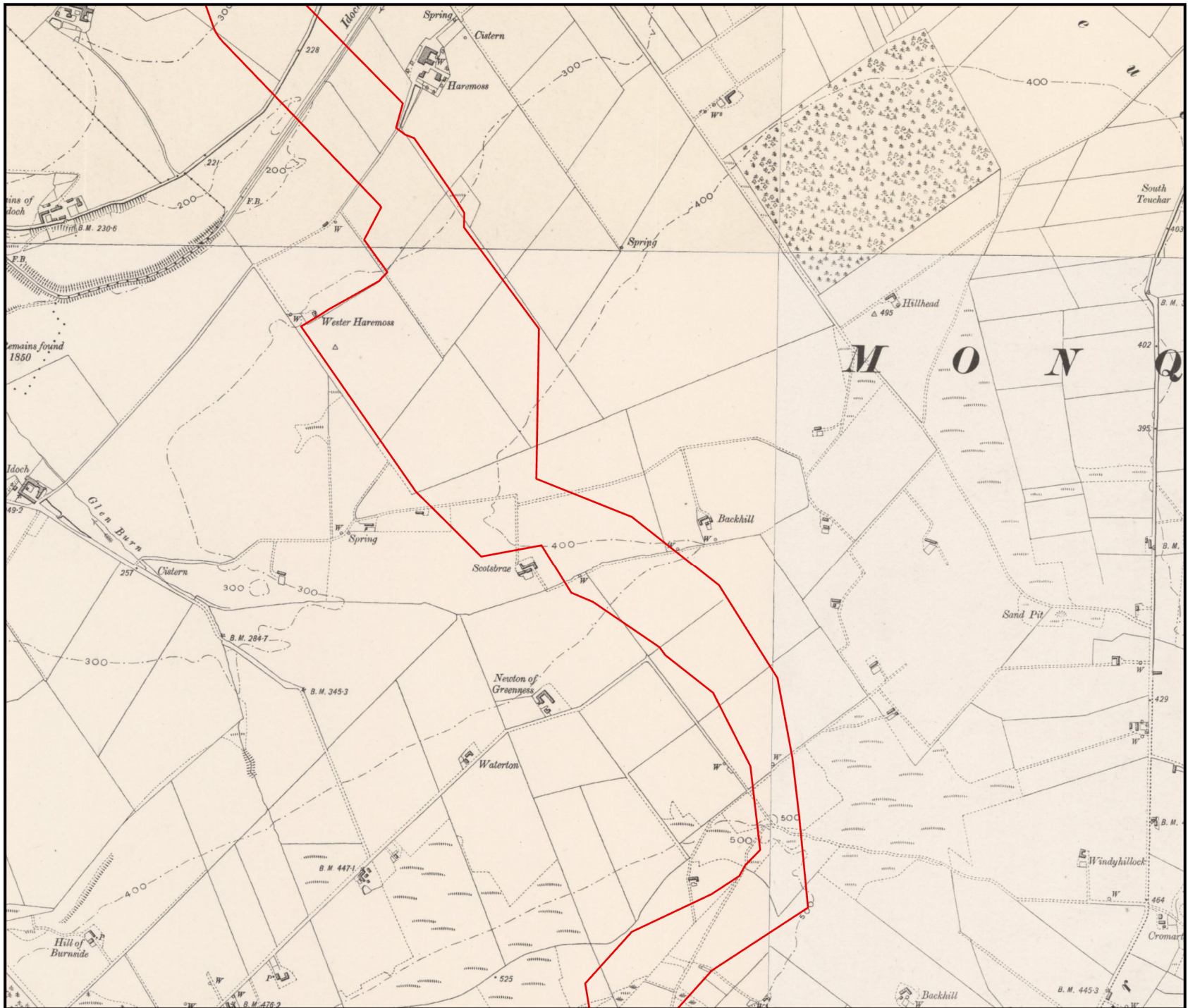
CONTRACTOR DRAWING NO: UKCAL1\_WEX\_WNF\_ENV\_MAP\_00598  
CONTRACTOR REV: 03

GEODETIC PARAMETERS: OSGB36 / British National Grid (EPSG:27700)

DRAWING TITLE: Figure 1-3:  
1899-1913 Ordnance Survey Maps  
Section I

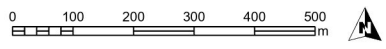
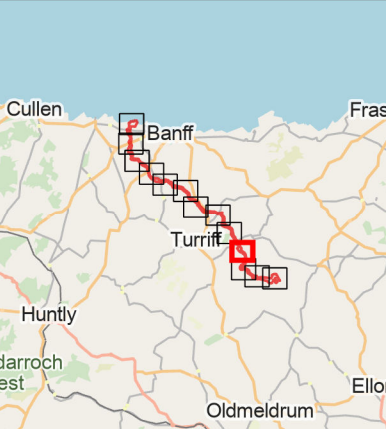
STATUS: Approved	SCALE: 1:12,500
DRAWING NUMBER: N/A	SHEET NO: 10 of 14 REV: N/A





Onshore Transmission Infrastructure Red Line Boundary

Historic Ordnance Survey maps reproduced with the permission of the National Library of Scotland under the terms of the Creative Commons Attribution (CC-BY) Licence.  
Contains OS data © Crown Copyright and database right 2024. Service Layer Credits: Reproduced with the permission of the National Library of Scotland.  
https://maps.nls.uk/index.html  
CC BY Attribution 3.0 Unported: https://creativecommons.org/licenses/by/3.0/  
Map data © OpenStreetMap contributors, Microsoft, Facebook, Inc. and its affiliates, Esri Community Maps contributors, Map layer by Esri  
© Caledonia Offshore Wind Farm Ltd © 2023. This document is the property of contractors and sub-contractors and shall not be reproduced nor transmitted without prior written approval.



03	24/09/2024	Approved	CW	BN	SGS
02	10/09/2024	For Review	CW	BN	SGS
01	04/09/2024	For Review	AG	GC	SGS
REV	DATE	DOC STATUS	ORIGIN	REVIEW	APP



CONTRACTOR DRAWING NO  
UKCAL1\_WEX\_WNF\_ENV\_MAP\_00599  
CONTRACTOR REV  
03  
GEODETIC PARAMETERS  
OSGB36 / British National Grid (EPSG:27700)

DRAWING TITLE  
Figure 1-3:  
1899-1913 Ordnance Survey Maps  
Section J

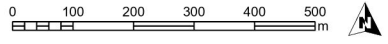
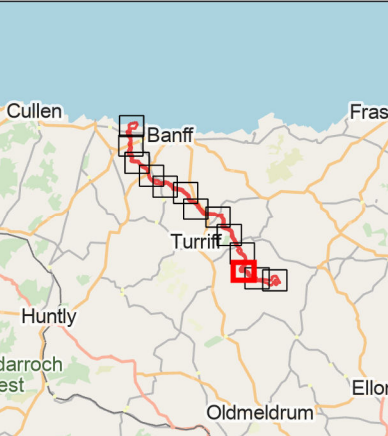
STATUS Approved	SCALE 1:12,500
DRAWING NUMBER N/A	SHEET NO 11 of 14
	REV N/A





Onshore Transmission Infrastructure Red Line Boundary

Historic Ordnance Survey maps reproduced with the permission of the National Library of Scotland under the terms of the Creative Commons Attribution (CC-BY) Licence.  
Contains OS data © Crown Copyright and database right 2024. Service Layer Credits: Reproduced with the permission of the National Library of Scotland.  
<https://maps.nls.uk/index.html>  
CC BY Attribution 3.0 Unported: <https://creativecommons.org/licenses/by/3.0/>  
Map data © OpenStreetMap contributors, Microsoft, Facebook, Inc. and its affiliates, Esri, Community Maps contributors, Map layer by Esri  
© Caledonia Offshore Wind Farm Ltd © 2023. This document is the property of contractors and sub-contractors and shall not be reproduced nor transmitted without prior written approval.



REV	DATE	DOC STATUS	ORIGIN	REVIEW	APP
03	24/09/2024	Approved	CW	BN	SGS
02	10/09/2024	For Review	CW	BN	SGS
01	04/09/2024	For Review	AG	GC	SGS



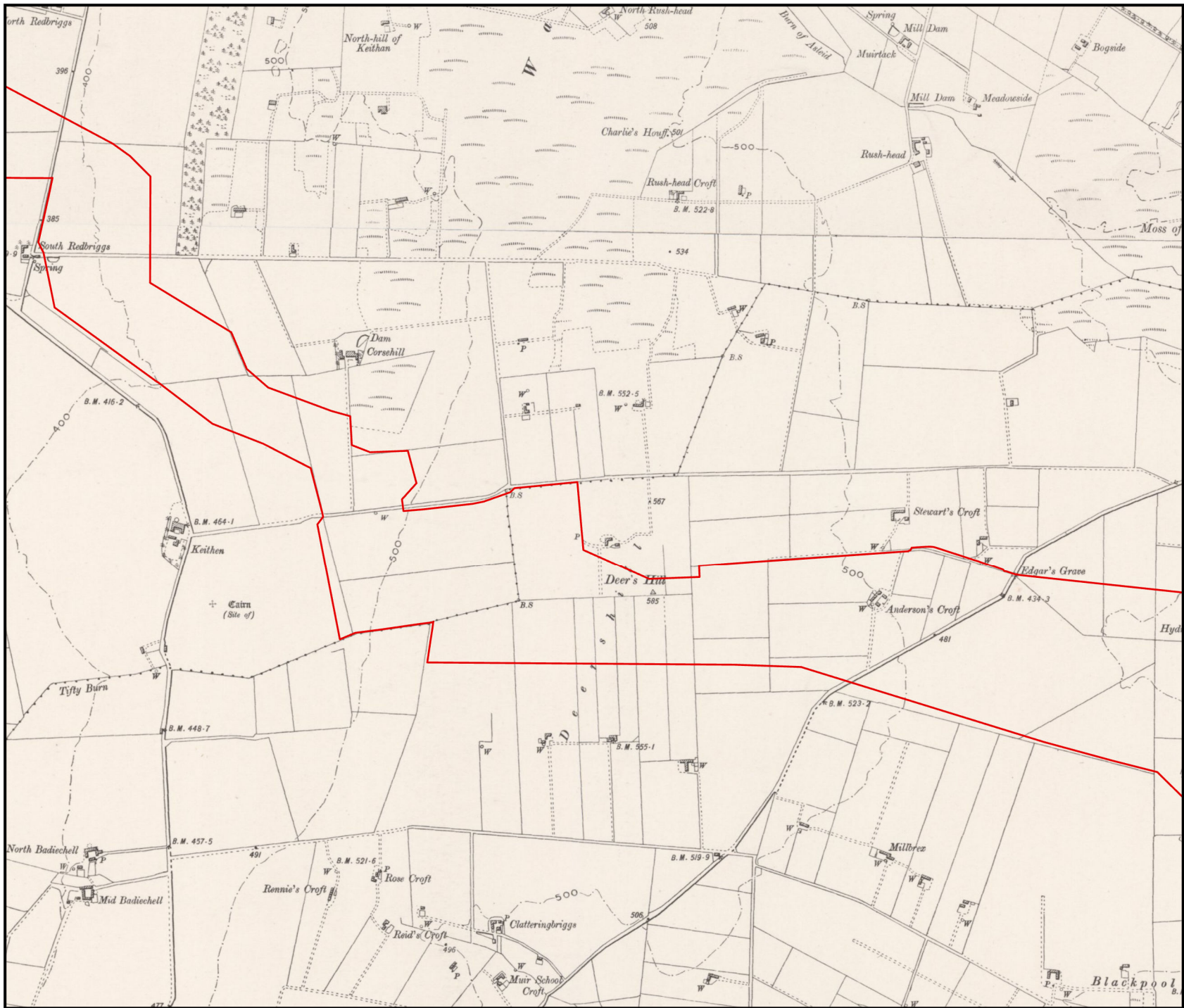
CONTRACTOR DRAWING NO: UKCAL1\_WEX\_WNF\_ENV\_MAP\_00600  
CONTRACTOR REV: 03


GEODETIC PARAMETERS  
OSGB36 / British National Grid (EPSG:27700)

DRAWING TITLE  
Figure 1-3:  
1899-1913 Ordnance Survey Maps  
Section K

STATUS Approved	SCALE 1:12,500
DRAWING NUMBER N/A	SHEET NO 12 of 14
	REV N/A

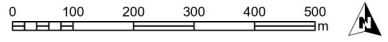
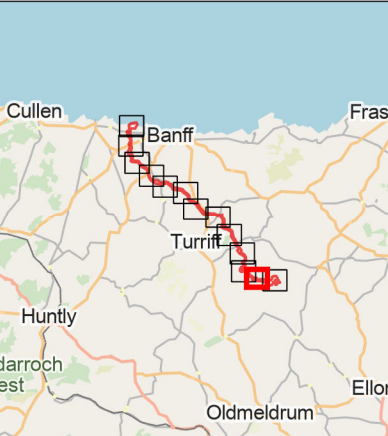




 Onshore Transmission Infrastructure Red Line Boundary

Historic Ordnance Survey maps reproduced with the permission of the National Library of Scotland under the terms of the Creative Commons Attribution (CC-BY) Licence.  
Contains OS data © Crown Copyright and database right 2024. Service Layer Credits: Reproduced with the permission of the National Library of Scotland.  
<https://maps.nls.uk/index.html>  
CC BY Attribution 3.0 Unported: <https://creativecommons.org/licenses/by/3.0/>  
Map data © OpenStreetMap contributors, Microsoft, Facebook, Inc. and its affiliates, Esri Community Maps contributors, Map layer by Esri

© Caledonia Offshore Wind Farm Ltd © 2023. This document is the property of contractors and sub-contractors and shall not be reproduced nor transmitted without prior written approval.



03	24/09/2024	Approved	CW	BN	SGS
02	10/09/2024	For Review	CW	BN	SGS
01	04/09/2024	For Review	AG	GC	SGS
REV	DATE	DOC STATUS	ORIGIN	REVIEW	APP

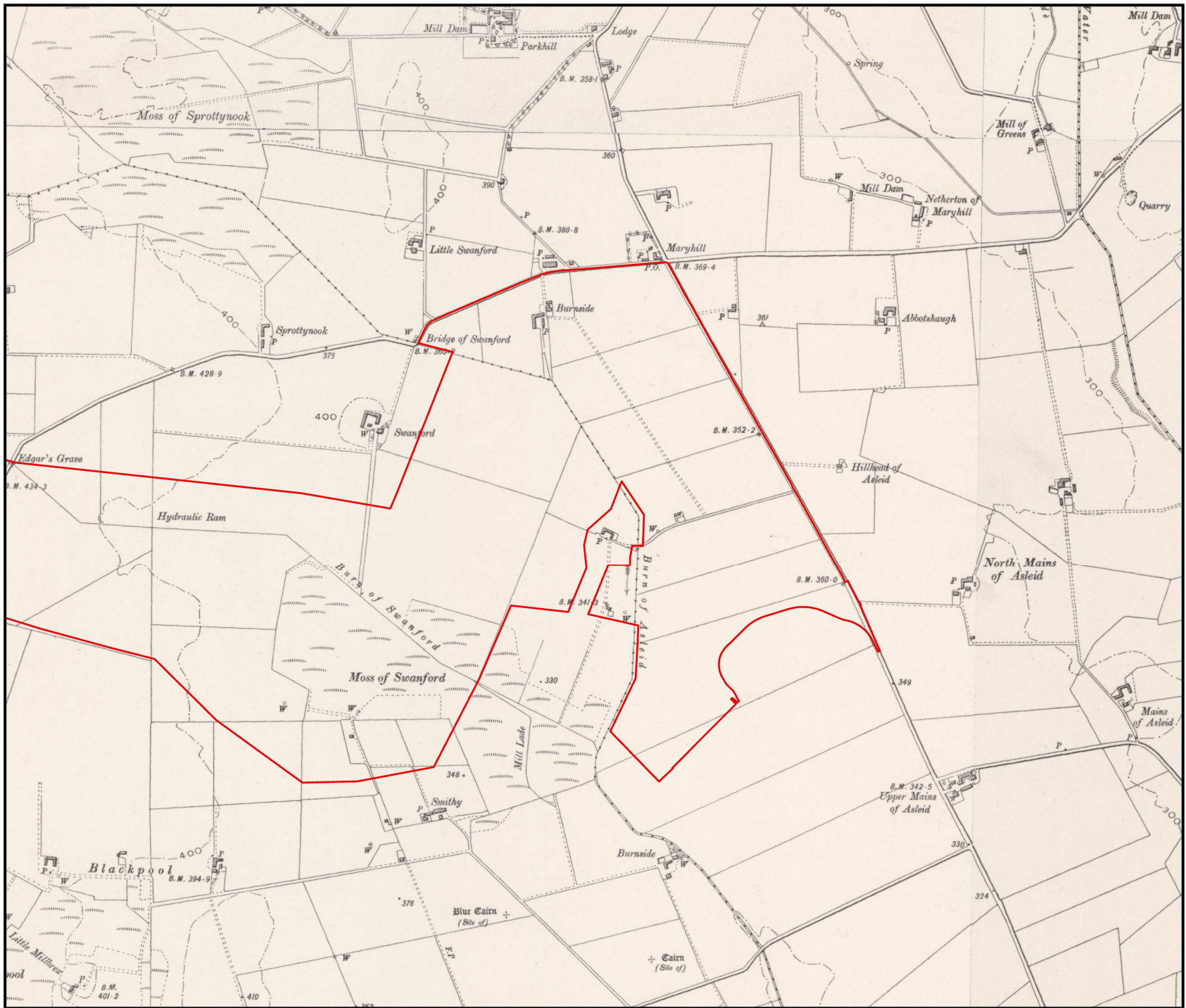


CONTRACTOR DRAWING NO UKCAL1_WEX_WNF_ENV_MAP_00601	CONTRACTOR REV 03
GEODETIC PARAMETERS OSGB36 / British National Grid (EPSG:27700)	

DRAWING TITLE  
**Figure 1-3:  
1899-1913 Ordnance Survey Maps  
Section L**

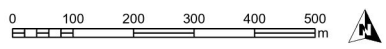
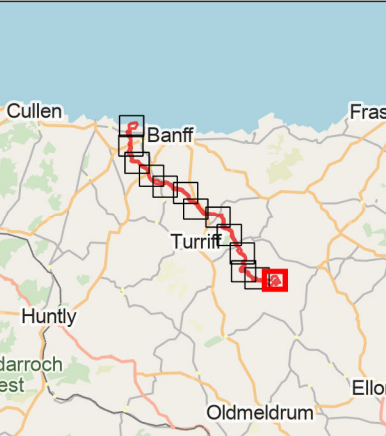
STATUS Approved	SCALE 1:12,500
DRAWING NUMBER N/A	SHEET NO 13 of 14
	REV N/A





Onshore Transmission Infrastructure Red Line Boundary

Historic Ordnance Survey maps reproduced with the permission of the National Library of Scotland under the terms of the Creative Commons Attribution (CC-BY) Licence.  
Contains OS data © Crown Copyright and database right 2024. Service Layer Credits: Reproduced with the permission of the National Library of Scotland.  
https://maps.nls.uk/index.html  
CC BY Attribution 3.0 Unported: https://creativecommons.org/licenses/by/3.0/  
Map data © OpenStreetMap contributors, Microsoft, Facebook, Inc. and its affiliates, Esri  
Community Maps contributors, Map layer by Esri  
© Caledonia Offshore Wind Farm Ltd © 2023. This document is the property of contractors and sub-contractors and shall not be reproduced nor transmitted without prior written approval.



03	24/09/2024	Approved	CW	BN	SGS
02	10/09/2024	For Review	CW	BN	SGS
01	04/09/2024	For Review	AG	GC	SGS
REV	DATE	DOC STATUS	ORIGIN	REVIEW	APP



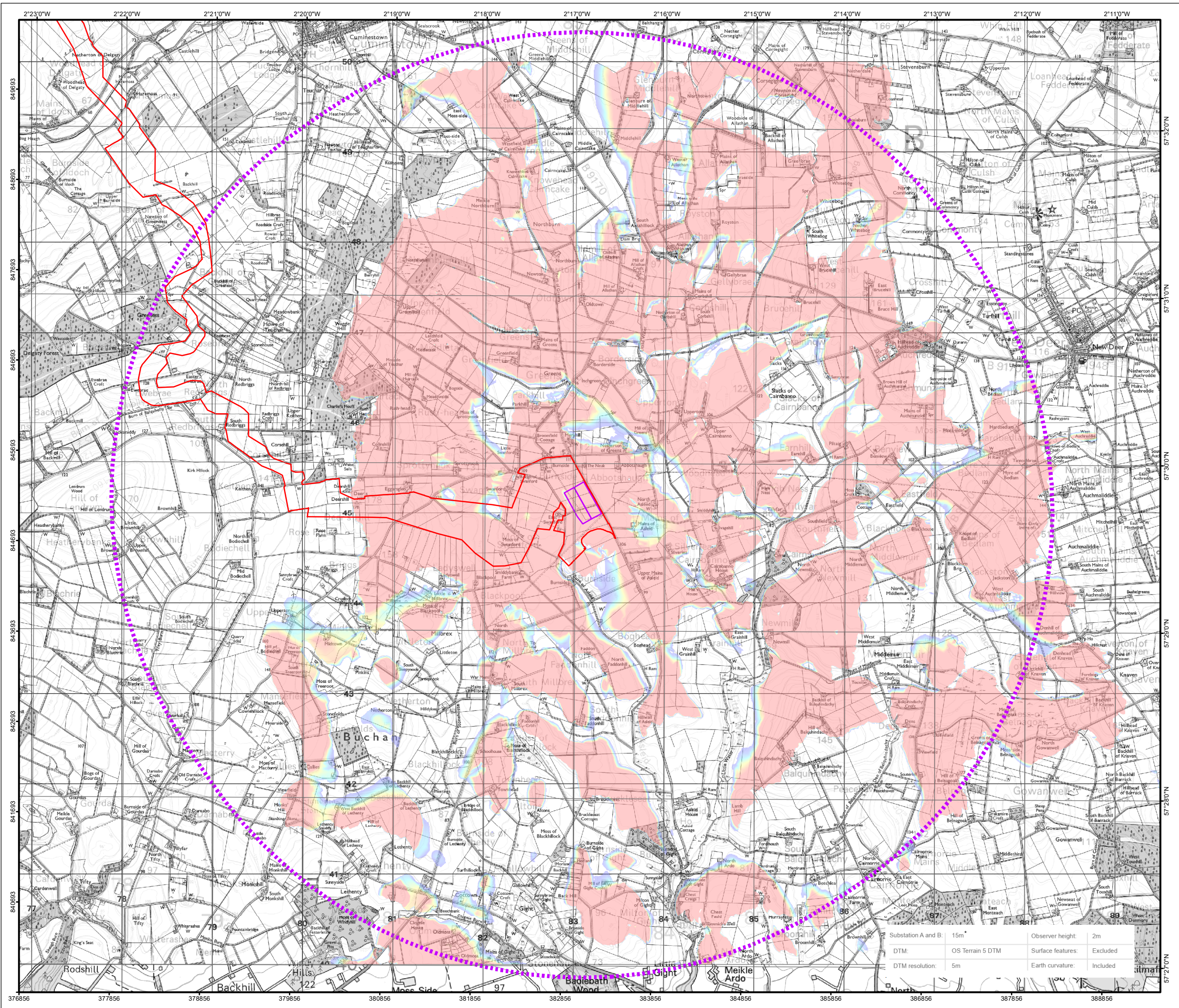
CONTRACTOR DRAWING NO: UKCAL1\_WEX\_WNF\_ENV\_MAP\_00602  
CONTRACTOR REV: 03

GEODETIC PARAMETERS  
OSGB36 / British National Grid (EPSG:27700)

DRAWING TITLE  
Figure 1-3:  
1899-1913 Ordnance Survey Maps  
Section M

STATUS Approved	SCALE 1:12,500
DRAWING NUMBER N/A	SHEET NO 14 of 14
	REV N/A

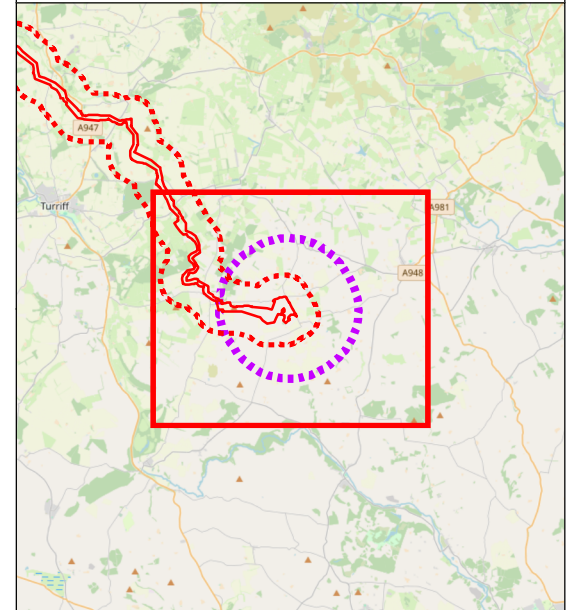




- Onshore Transmission Infrastructure
- Red Line Boundary
- Onshore Substations
- 5km Study Area
- Onshore Substation Zone of Theoretical Visibility\*
- High Visibility
- Low Visibility

\* Higher or lower levels of relative visibility of the maximum design envelope. This is based on theoretical visibility of a grid of points across the highest level of the maximum design envelope for the substations from locations in the study area at 2m above ground level. It does not include screening by vegetation or buildings.

© Crown copyright and database rights (2024) Ordnance Survey 0100031673.  
Service Layer Credits: © OpenStreetMap (and) contributors, CC-BY-SA  
© Caledonia Offshore Wind Farm Ltd © 2023. This document is the property of contractors and sub-contractors and shall not be reproduced nor transmitted without prior written approval.



REV	DATE	DOC STATUS	ORIGIN	REVIEW	APP
01	24/09/2024	Approved	RA	LT	SGS



CONTRACTOR DRAWING NO UKKAL1_OPN_WNF_LVA_MAP_00007	CONTRACTOR REV 01
GEODETIC PARAMETERS OSGB36 / British National Grid (EPSG:27700)	
DRAWING TITLE Figure 1-4 Zone of Theoretical Visibility (Bare Ground) Onshore Substation	

STATUS Approved	SCALE 1:41,000
DRAWING NUMBER N/A	SHEET NO 01 of 01
	REV N/A



Caledonia Offshore Wind Farm  
5th Floor, Atria One  
144 Morrison Street  
Edinburgh  
EH3 8EX

[www.caledoniaoffshorewind.com](http://www.caledoniaoffshorewind.com)

