



Code: UKCAL-CWF-CON-EIA-RPT-00007-7E36

Volume 7E Proposed Development (Onshore) Appendices

Appendix 6-3 Private Water Supply Assessment Annex 1 Private Water Supply
Figures

Caledonia Offshore Wind Farm Ltd

5th Floor Atria One, 144 Morrison Street, Edinburgh, EH3 8EX

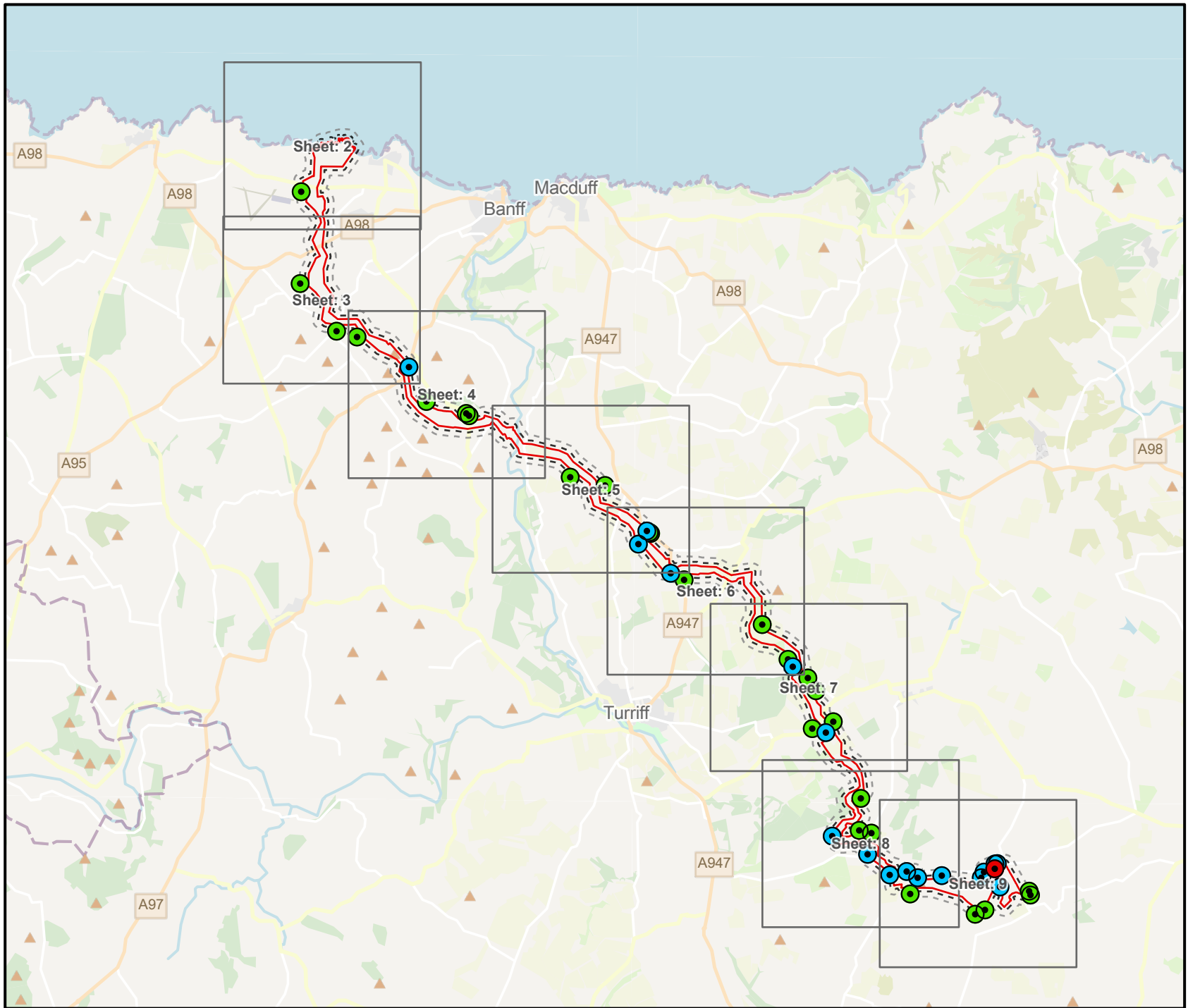
Volume 7E Appendix 6-3 Annex 1 Private Water Supply Figures

Code	UKCAL-CWF-CON-EIA-RPT-00007-7E36
Revision	Issued – Revision 01
Date	26 November 2024

Note: Revision 1 of this document has been created to remove the word 'confidential', at the request of Aberdeenshire Council. No other changes to content have been made.

List of Figures

Figure 6-6: Private Water Supplies



Onshore Transmission Infrastructure Red Line Boundary

Surface Water Feature

Private Water Supply Location

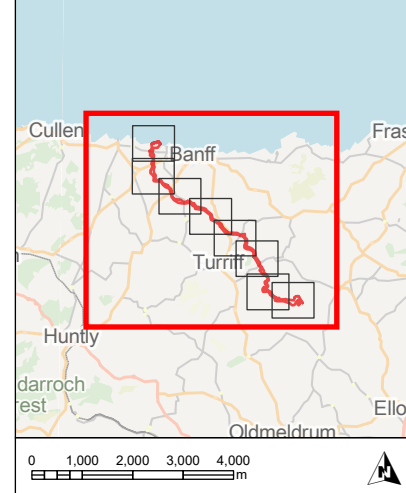
- Within RLB - excavations more than 1m deep
- 100m buffer – excavations more than 1m deep
- 250m buffer – excavations more than 1m deep

Buffer of Red Line Boundary

- 100m
- 250m

Locations of private water supply records provided by Aberdeenshire Council. Service Layer Credits: Map data © OpenStreetMap contributors, Microsoft, Facebook, Inc. and its affiliates, Esri Community Maps contributors, Map layer by Esri

© Caledonia Offshore Wind Farm Ltd © 2023. This document is the property of contractors and sub-contractors and shall not be reproduced nor transmitted without prior written approval.



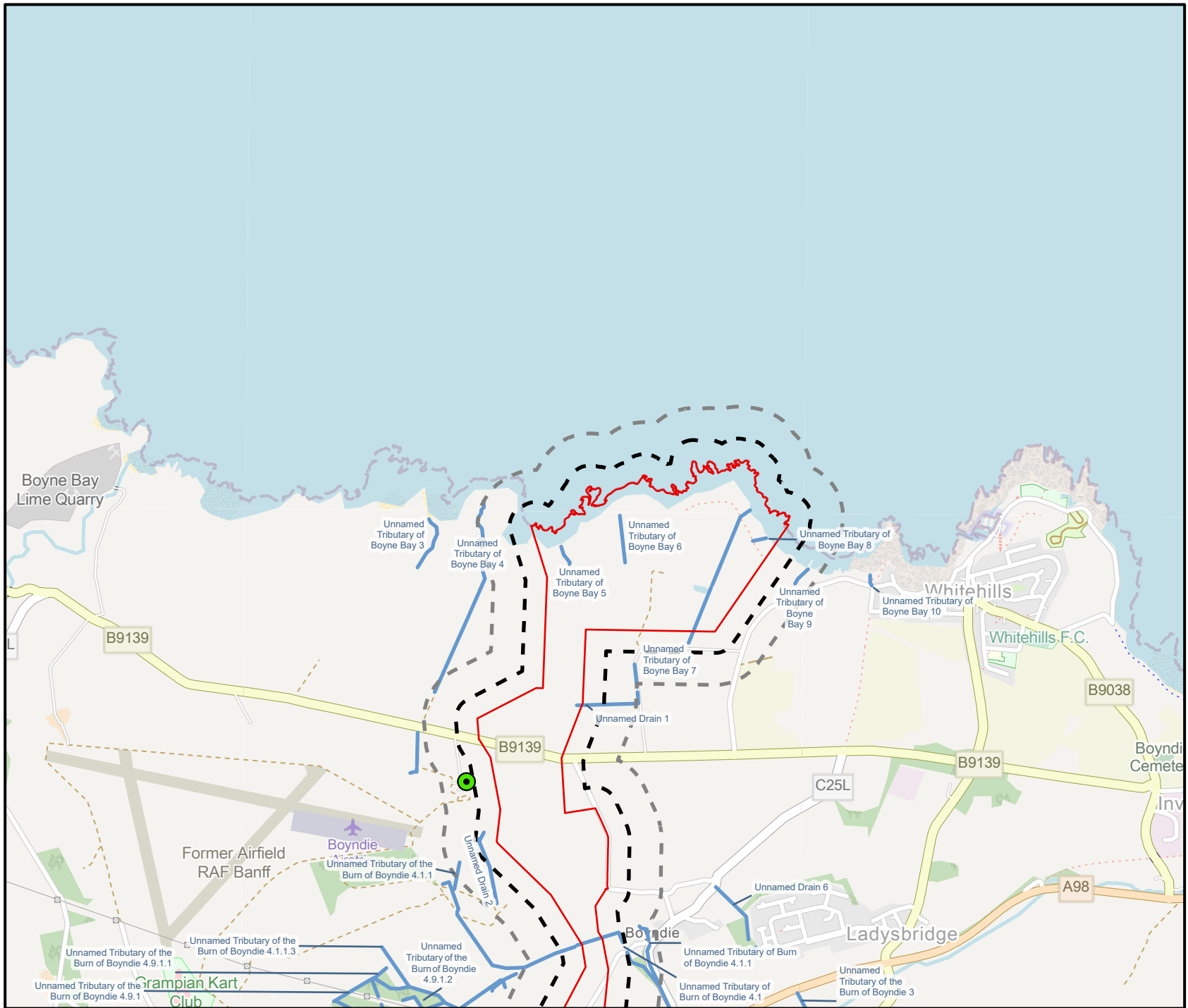
04	03/09/2024	Approved	CW	MB	GS
03	20/08/2024	For Review	CW	MB	GS
02	30/07/2024	For Review	CW	MB	GS
01	06/03/2024	For Review	CW	BW	GS
REV	DATE	DOC STATUS	ORIGIN	REVIEW	APP

CALEDONIA

Offshore Wind Farm

ARUP

CONTRACTOR DRAWING NO UKCAL1_ARP_WNF_ENV_MAP_00209		CONTRACTOR REV 04
GEOIDETIC PARAMETERS OSGB36 / British National Grid (EPSG:27700)		
DRAWING TITLE Figure 6-6: Private Water Supplies (Overview)		
STATUS Approved	SCALE 1:150,000	
DRAWING NUMBER N/A	SHEET NO 01 of 09	REV N/A



Onshore Transmission Infrastructure Red Line Boundary

Surface Water Feature

Private Water Supply Location

250m buffer – excavations more than 1m deep

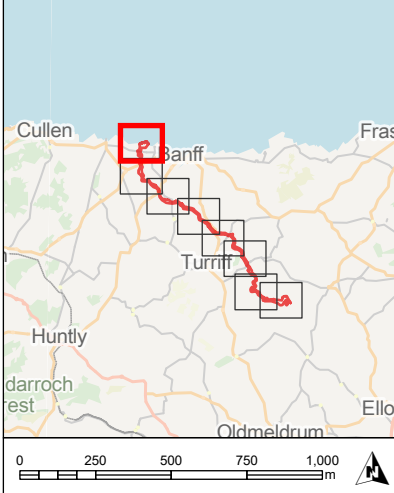
Buffer of Red Line Boundary

100m

250m

Locations of private water supply records provided by Aberdeenshire Council. Service Layer Credits: Map data © OpenStreetMap contributors, Microsoft, Facebook, Inc. and its affiliates, Esri Community Maps contributors, Map layer by Esri

© Caledonia Offshore Wind Farm Ltd © 2023. This document is the property of contractors and sub-contractors and shall not be reproduced nor transmitted without prior written approval.



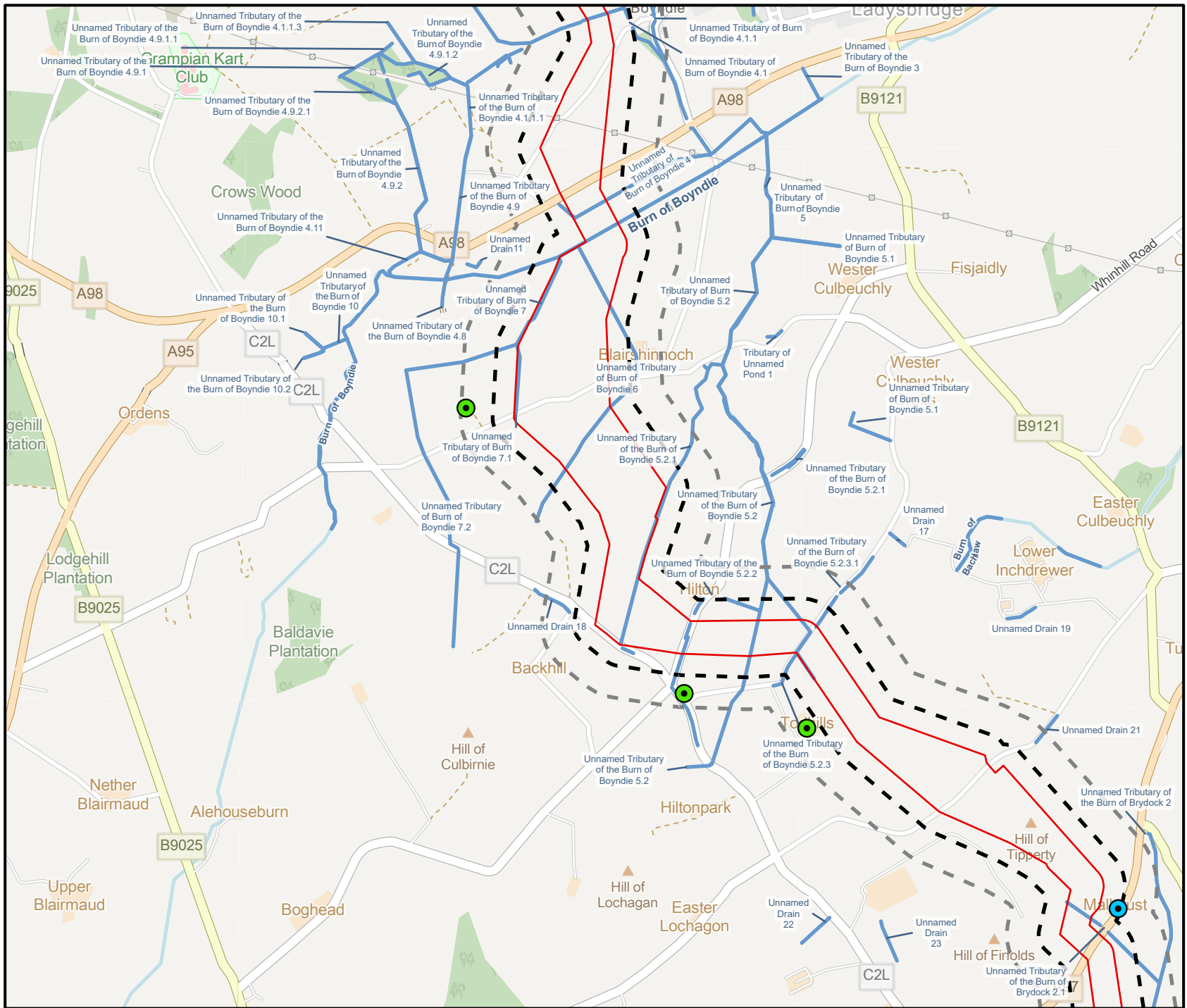
04	03/09/2024	Approved	CW	MB	GS
03	20/08/2024	For Review	CW	MB	GS
02	30/07/2024	For Review	CW	MB	GS
01	06/03/2024	For Review	CW	BW	GS
REV	DATE	DOC STATUS	ORIGIN	REVIEW	APP

CONTRACTOR DRAWING NO UKCAL1_ARP_WNF_ENV_MAP_00210	CONTRACTOR REV 04
GEODETIC PARAMETERS OSGB36 / British National Grid (EPSG:27700)	

DRAWING TITLE

**Figure 6-6:
Private Water Supplies**

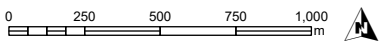
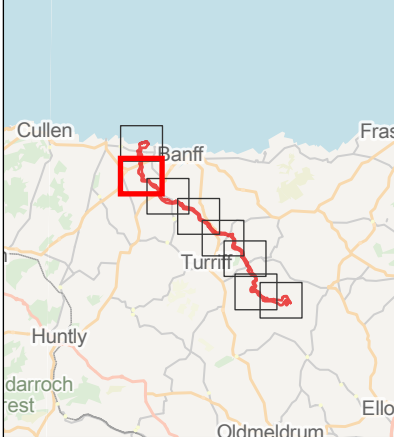
STATUS Approved	SCALE 1:25,000
DRAWING NUMBER N/A	SHEET NO 02 of 09
	REV N/A



- Onshore Transmission Infrastructure Red Line Boundary
- Surface Water Feature
- Private Water Supply Location**
 - 100m buffer – excavations more than 1m deep
 - 250m buffer – excavations more than 1m deep
- Buffer of Red Line Boundary**
 - 100m
 - 250m

Locations of private water supply records provided by Aberdeenshire Council. Service Layer Credits: Map data © OpenStreetMap contributors, Microsoft, Facebook, Inc. and its affiliates, Esri Community Maps contributors, Map layer by Esri

© Caledonia Offshore Wind Farm Ltd © 2023. This document is the property of contractors and sub-contractors and shall not be reproduced nor transmitted without prior written approval.



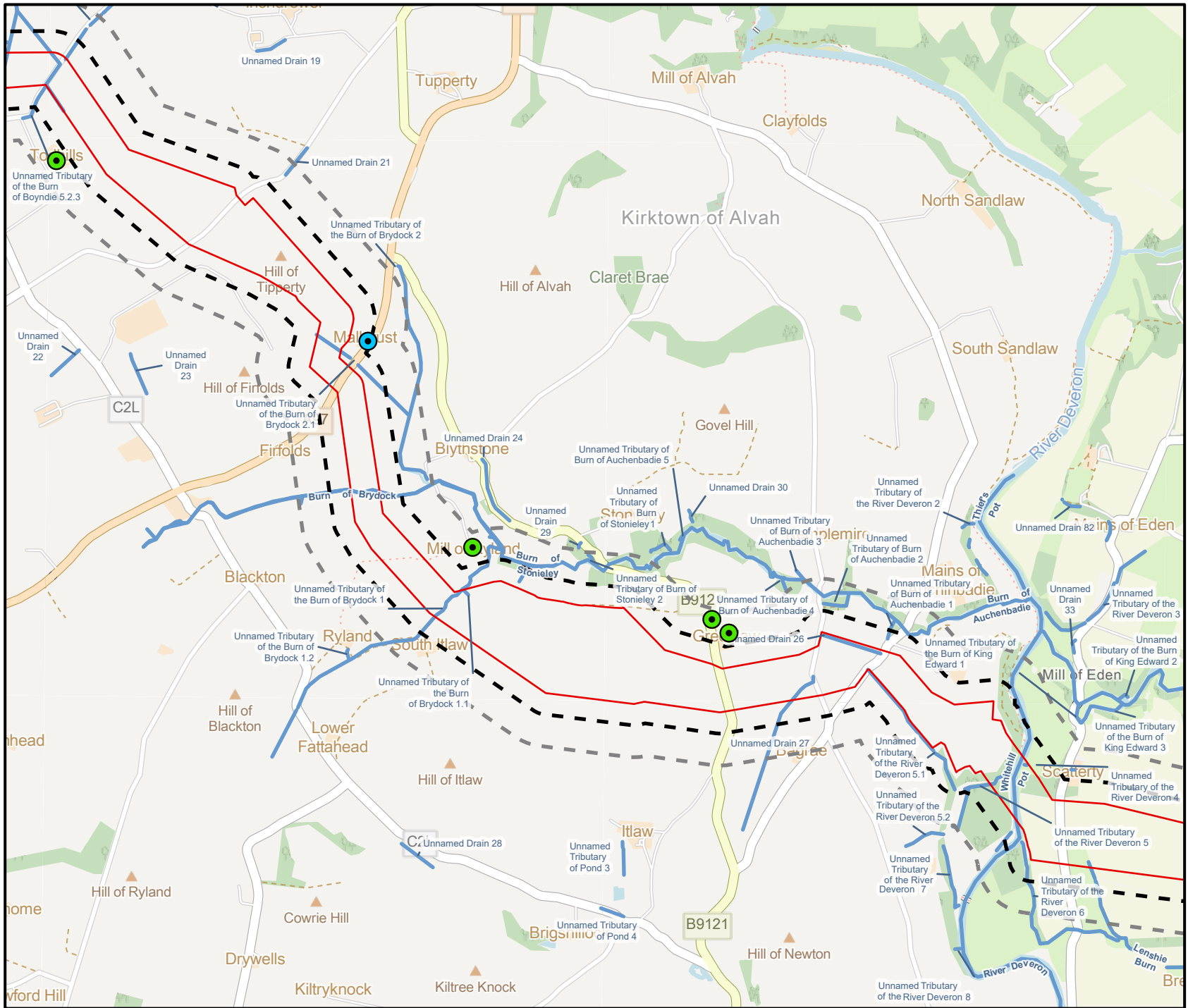
04	03/09/2024	Approved	CW	MB	GS
03	20/08/2024	For Review	CW	MB	GS
02	30/07/2024	For Review	CW	MB	GS
01	06/03/2024	For Review	CW	BW	GS
REV	DATE	DOC STATUS	ORIGIN	REVIEW	APP



CONTRACTOR DRAWING NO UKCAL1_ARP_WNF_ENV_MAP_00211	CONTRACTOR REV 04
GEODETIC PARAMETERS OSGB36 / British National Grid (EPSG:27700)	

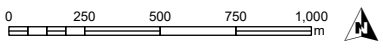
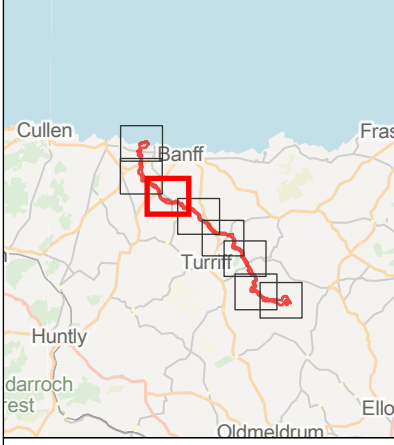
DRAWING TITLE
**Figure 6-6:
Private Water Supplies**

STATUS Approved	SCALE 1:25,000
DRAWING NUMBER N/A	SHEET NO 03 of 09
	REV N/A



- Onshore Transmission Infrastructure Red Line Boundary
- Surface Water Feature
- Private Water Supply Location
 - 100m buffer – excavations more than 1m deep
 - 250m buffer – excavations more than 1m deep
- Buffer of Red Line Boundary
 - 100m
 - 250m

Locations of private water supply records provided by Aberdeenshire Council. Service Layer Credits: Map data © OpenStreetMap contributors, Microsoft, Facebook, Inc. and its affiliates, Esri Community Maps contributors, Map layer by Esri
© Caledonia Offshore Wind Farm Ltd © 2023. This document is the property of contractors and sub-contractors and shall not be reproduced nor transmitted without prior written approval.

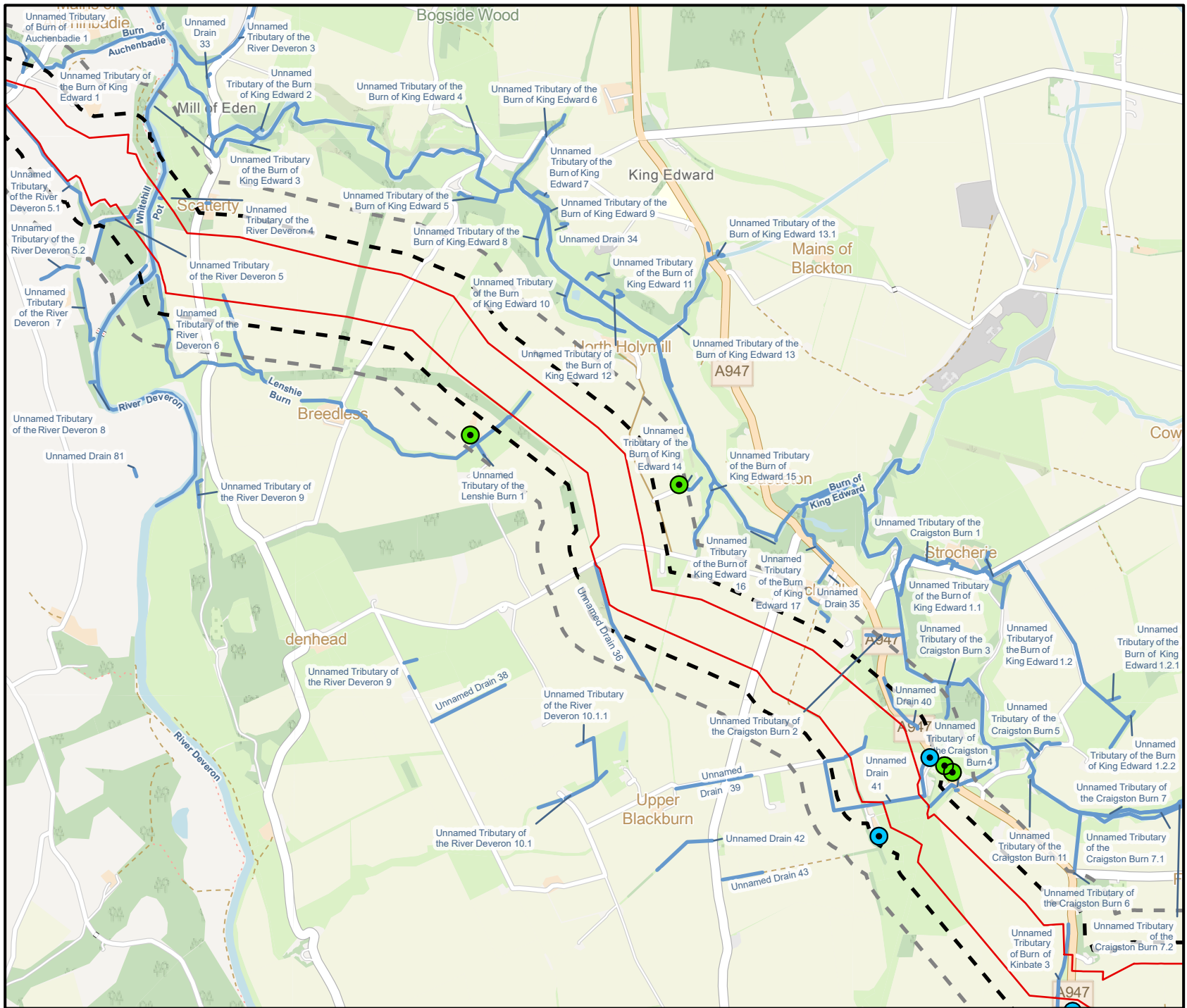


04	03/09/2024	Approved	CW	MB	GS
03	20/08/2024	For Review	CW	MB	GS
02	30/07/2024	For Review	CW	MB	GS
01	06/03/2024	For Review	CW	BW	GS
REV	DATE	DOC STATUS	ORIGIN	REVIEW	APP



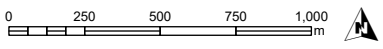
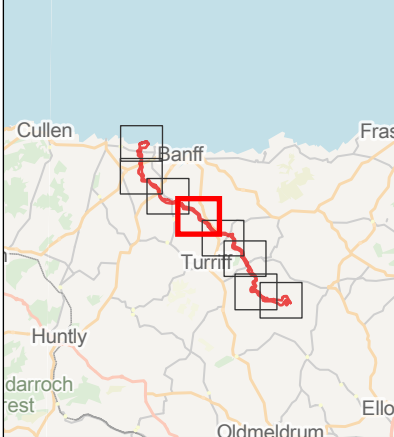
CONTRACTOR DRAWING NO UKCAL1_ARP_WNF_ENV_MAP_00212	CONTRACTOR REV 04
GEOIDETIC PARAMETERS OSGB36 / British National Grid (EPSG:27700)	

DRAWING TITLE Figure 6-6: Private Water Supplies		
STATUS Approved	SCALE 1:25,000	
DRAWING NUMBER N/A	SHEET NO 04 of 09	REV N/A



- Onshore Transmission Infrastructure Red Line Boundary
- Surface Water Feature
- Private Water Supply Location
 - 100m buffer – excavations more than 1m deep
 - 250m buffer – excavations more than 1m deep
- Buffer of Red Line Boundary
 - 100m
 - 250m

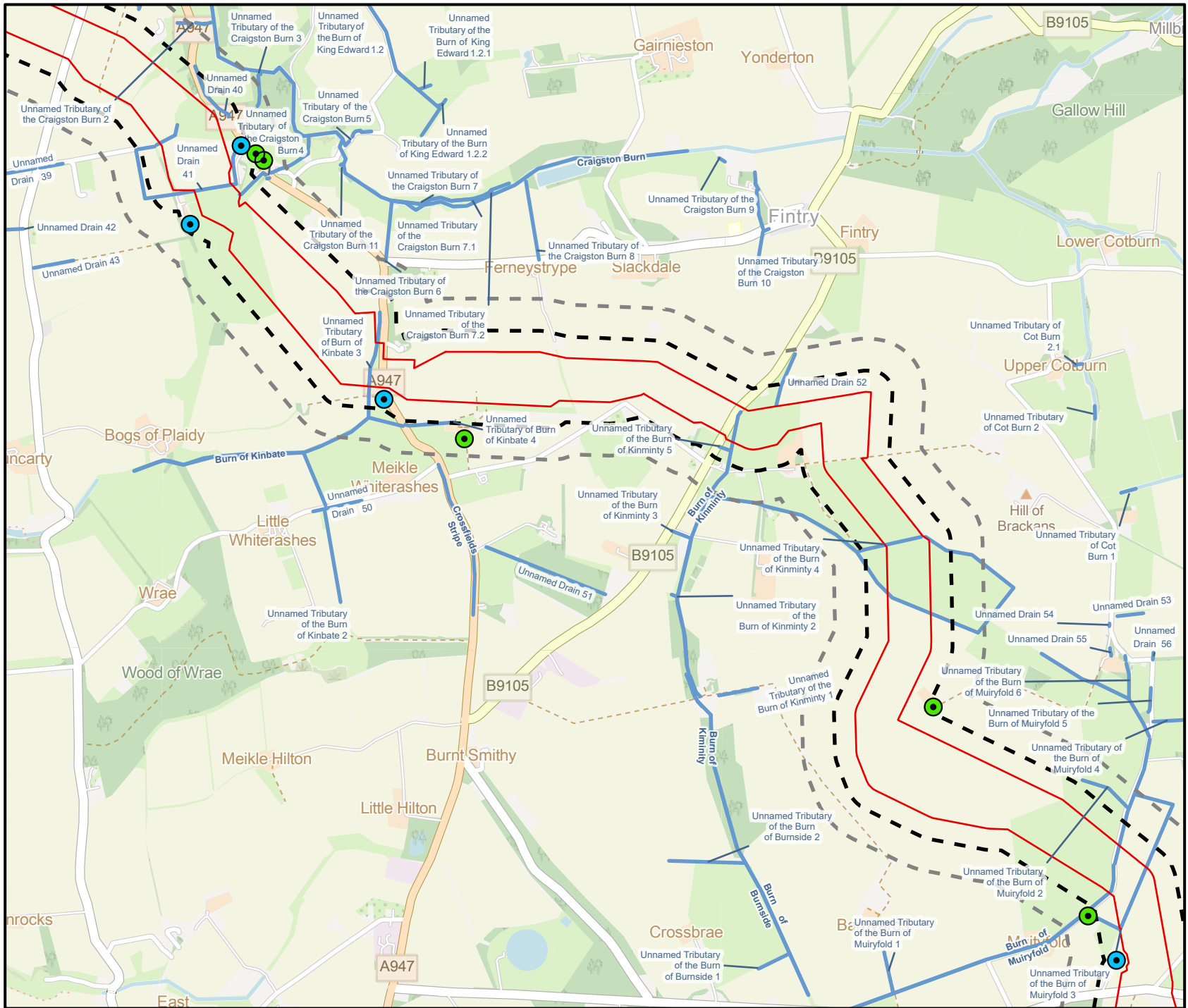
Locations of private water supply records provided by Aberdeenshire Council. Service Layer Credits: Map data © OpenStreetMap contributors, Microsoft, Facebook, Inc. and its affiliates, Esri Community Maps contributors, Map layer by Esri
© Caledonia Offshore Wind Farm Ltd © 2023. This document is the property of contractors and sub-contractors and shall not be reproduced nor transmitted without prior written approval.



04	03/09/2024	Approved	CW	MB	GS
03	20/08/2024	For Review	CW	MB	GS
02	30/07/2024	For Review	CW	MB	GS
01	06/03/2024	For Review	CW	BW	GS
REV	DATE	DOC STATUS	ORIGIN	REVIEW	APP

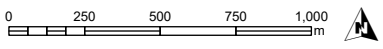
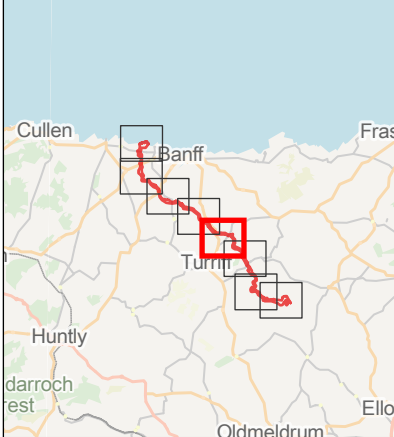


CONTRACTOR DRAWING NO UKCAL1_ARP_WNF_ENV_MAP_00213		CONTRACTOR REV 04	
GEOGRAPHIC PARAMETERS OSGB36 / British National Grid (EPSG:27700)			
DRAWING TITLE <div>Figure 6-6: Private Water Supplies</div>			
STATUS Approved		SCALE 1:25,000	
DRAWING NUMBER N/A		SHEET NO 05 of 09	REV N/A



- Onshore Transmission Infrastructure Red Line Boundary
- Surface Water Feature
- Private Water Supply Location
 - 100m buffer – excavations more than 1m deep
 - 250m buffer – excavations more than 1m deep
- Buffer of Red Line Boundary
 - 100m
 - 250m

Locations of private water supply records provided by Aberdeenshire Council. Service Layer Credits: Map data © OpenStreetMap contributors, Microsoft, Facebook, Inc. and its affiliates, Esri Community Maps contributors, Map layer by Esri
© Caledonia Offshore Wind Farm Ltd © 2023. This document is the property of contractors and sub-contractors and shall not be reproduced nor transmitted without prior written approval.



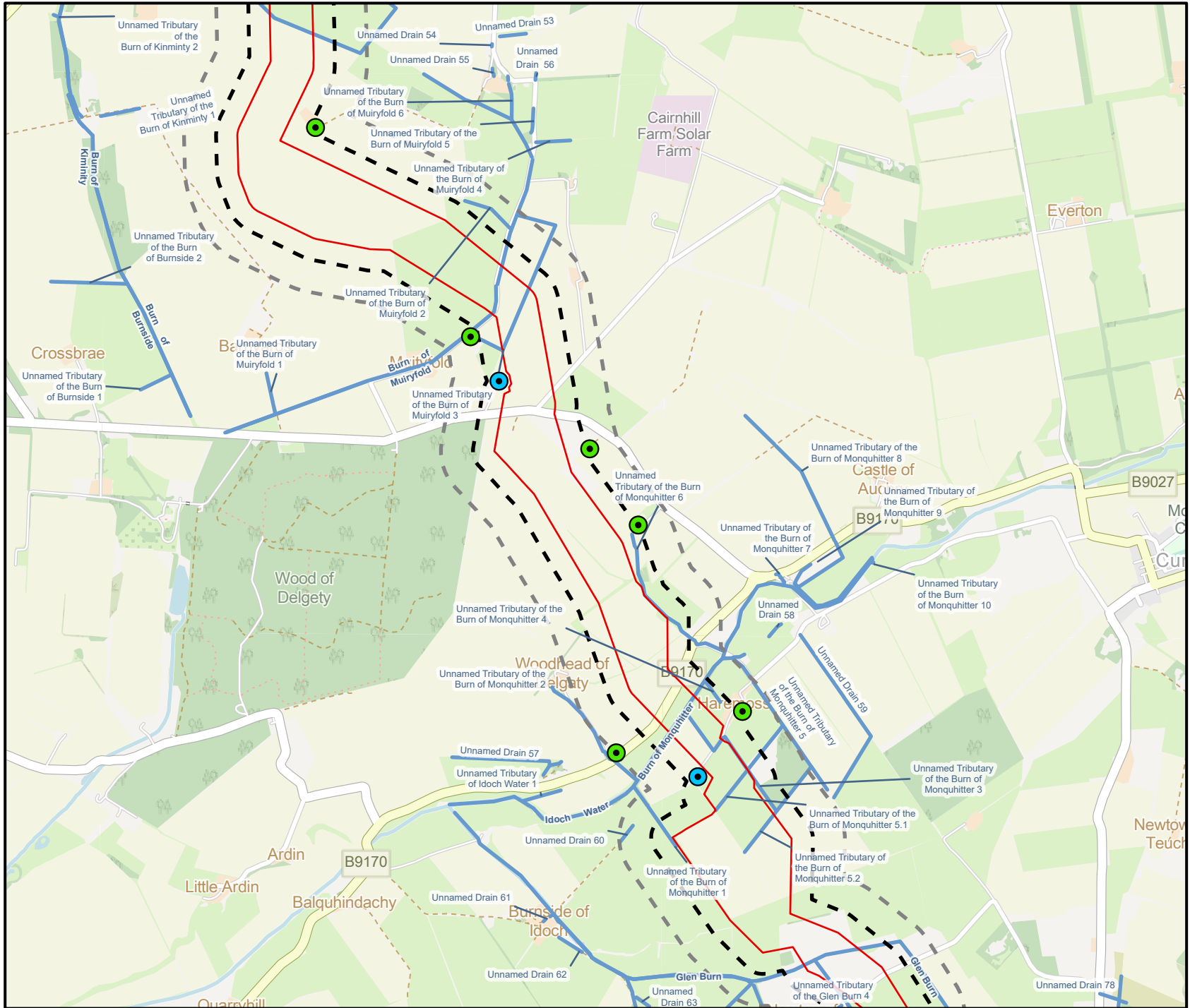
04	03/09/2024	Approved	CW	MB	GS
03	20/08/2024	For Review	CW	MB	GS
02	30/07/2024	For Review	CW	MB	GS
01	06/03/2024	For Review	CW	BW	GS
REV	DATE	DOC STATUS	ORIGIN	REVIEW	APP



CONTRACTOR DRAWING NO UKCAL1_ARP_WNF_ENV_MAP_00214	CONTRACTOR REV 04
GEODETIC PARAMETERS OSGB36 / British National Grid (EPSG:27700)	

DRAWING TITLE Figure 6-6: Private Water Supplies
--

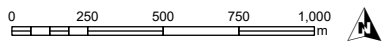
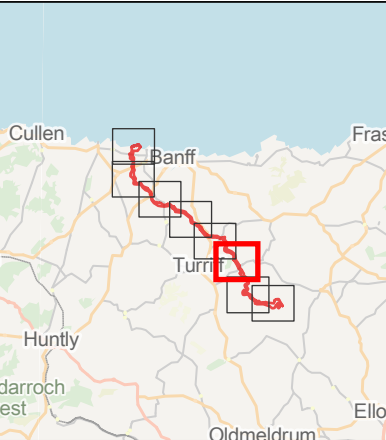
STATUS Approved	SCALE 1:25,000
DRAWING NUMBER N/A	SHEET NO 06 of 09
	REV N/A



- Onshore Transmission Infrastructure Red Line Boundary
- Surface Water Feature
- Private Water Supply Location**
- 100m buffer – excavations more than 1m deep
 - 250m buffer – excavations more than 1m deep
- Buffer of Red Line Boundary**
- 100m
 - 250m

Locations of private water supply records provided by Aberdeenshire Council. Service Layer Credits: Map data © OpenStreetMap contributors, Microsoft, Facebook, Inc. and its affiliates, Esri Community Maps contributors, Map layer by Esri

© Caledonia Offshore Wind Farm Ltd © 2023. This document is the property of contractors and sub-contractors and shall not be reproduced nor transmitted without prior written approval.



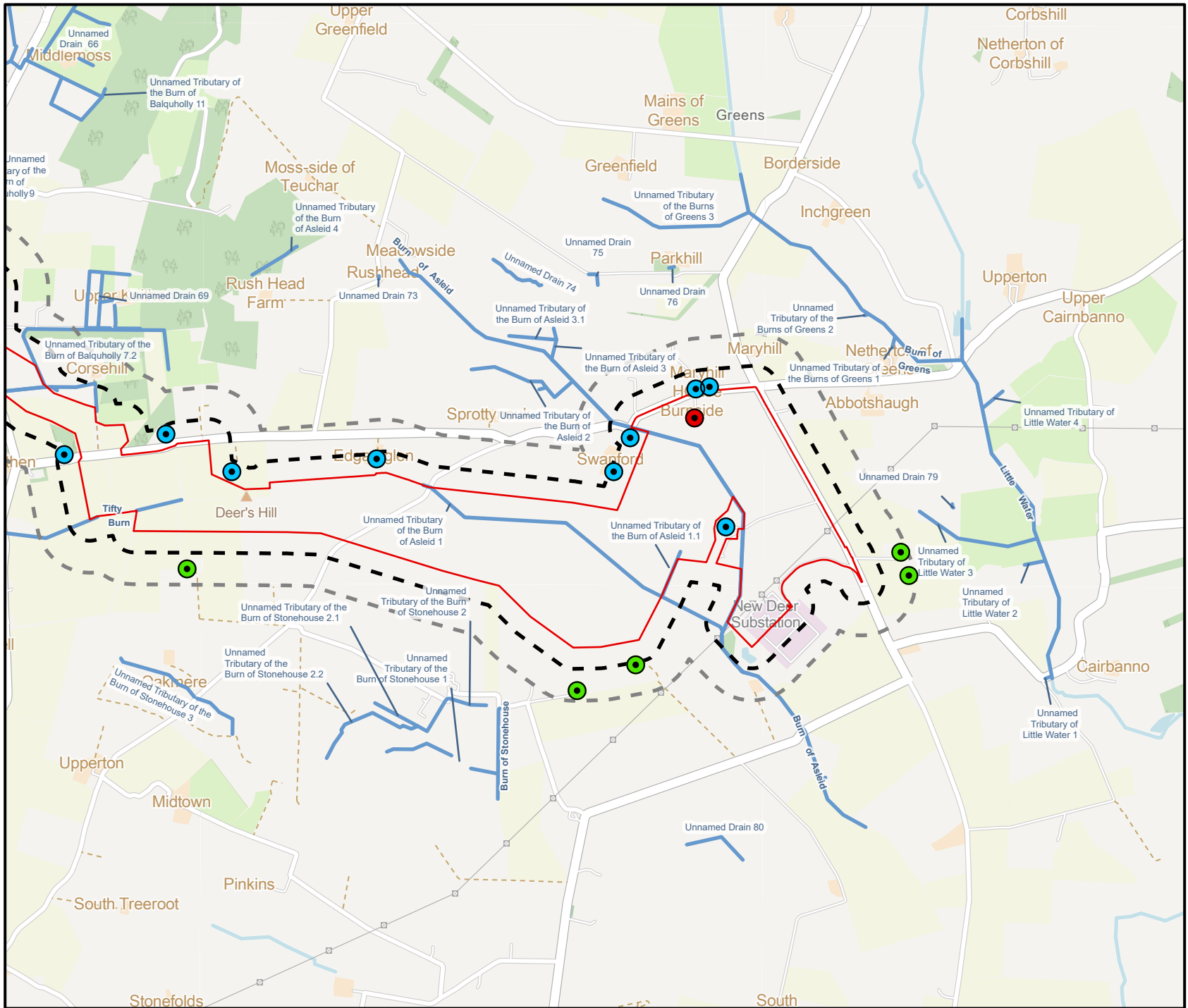
04	03/09/2024	Approved	CW	MB	GS
03	20/08/2024	For Review	CW	MB	GS
02	30/07/2024	For Review	CW	MB	GS
01	06/03/2024	For Review	CW	BW	GS
REV	DATE	DOC STATUS	ORIGIN	REVIEW	APP



CONTRACTOR DRAWING NO UKCAL1_ARP_WNF_ENV_MAP_00215	CONTRACTOR REV 04
GEODETIC PARAMETERS OSGB36 / British National Grid (EPSG:27700)	

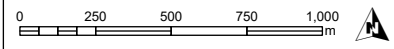
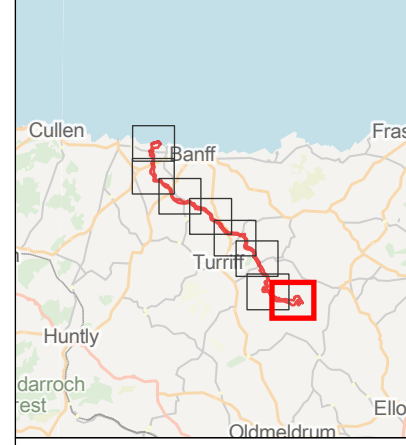
DRAWING TITLE
**Figure 6-6:
Private Water Supplies**

STATUS Approved	SCALE 1:25,000
DRAWING NUMBER N/A	SHEET NO 07 of 09
	REV N/A



- Onshore Transmission Infrastructure Red Line Boundary
- Surface Water Feature
- Private Water Supply Location**
 - Within RLB - excavations more than 1m deep
 - 100m buffer – excavations more than 1m deep
 - 250m buffer – excavations more than 1m deep
- Buffer of Red Line Boundary**
 - 100m
 - 250m

Locations of private water supply records provided by Aberdeenshire Council. Service Layer Credits: Map data © OpenStreetMap contributors, Microsoft, Facebook, Inc. and its affiliates, Esri Community Maps contributors, Map layer by Esri
© Caledonia Offshore Wind Farm Ltd © 2023. This document is the property of contractors and sub-contractors and shall not be reproduced nor transmitted without prior written approval.



04	03/09/2024	Approved	CW	MB	GS
03	20/08/2024	For Review	CW	MB	GS
02	30/07/2024	For Review	CW	MB	GS
01	06/03/2024	For Review	CW	BW	GS
REV	DATE	DOC STATUS	ORIGIN	REVIEW	APP



CONTRACTOR DRAWING NO UKCAL1_ARP_WNF_ENV_MAP_00217		CONTRACTOR REV 04	
GEOGRAPHIC PARAMETERS OSGB36 / British National Grid (EPSG:27700)			
DRAWING TITLE <div>Figure 6-6: Private Water Supplies</div>			
STATUS Approved		SCALE 1:25,000	
DRAWING NUMBER N/A		SHEET NO 09 of 09	
		REV N/A	

Caledonia Offshore Wind Farm
5th Floor, Atria One
144 Morrison Street
Edinburgh
EH3 8EX

www.caledoniaoffshorewind.com

